

ENERGINET ELTRANSMISSION A/S

HESSELØ

TECHNICAL REPORT - BATS





HESSELØ

TECHNICAL REPORT - BATS

ENERGINET ELTRANSMISSION A/S

PROJECT NAME: HESSELØ
PROJECT NO.:
DATE: 02-10-2024
VERSION: 5.0
PREPARED BY: MORTEN CHRISTENSEN
PROJECT MANAGER: JAN FRYDENBERG NICOLAISEN
REPORT MANAGER: MORTEN CHRISTENSEN
CHECKED BY: RASMUS RIIS-HANSEN
APPROVED BY: LEA BJERRE SCHMIDT
APPROVED BY CLIENT: AMALIE RASMUSSEN
DESCRIPTION: TECHNICAL REPORT FOR BATS

WSP

WSP.COM

SUMMARY	7
INTRODUCTION	10
EXISTING DATA AND KNOWLEDGE	11
Bat migration	11
Offshore Bat surveys in southern Kattegat	12
Bat species migrating through southern Kattegat in larger numbers	13
Common Noctule (<i>Nyctalus noctula</i>).....	13
Nathusius Pipistrelle (<i>Pipistrellus nathusii</i>)	14
Bat species migrating through southern Kattegat in small numbers	14
Particoloured Bat (<i>Vespertilio murinus</i>)	15
Leislars Bat (<i>Nyctalus Leislerii</i>)	15
Northern Bat (<i>Eptesicus nilssonii</i>)	15
Serotine Bat (<i>Eptesicus serotinus</i>).....	15
Soprano Pipistrelle (<i>Pipistrellus pygmaeus</i>)	15
Common Pipistrelle (<i>Pipistrellus Pipistrellus</i>)	15
Pond Bat (<i>Myotis dasycneme</i>).....	15
Daubenton's Bat (<i>Myotis daubentonii</i>)	15
Brandt's Bat (<i>Myotis brandtii</i>)	16
Whiskered Bat (<i>Myotis mystacinus</i>)	16
Bat Species unlikely to migrate in Southern Kattegat.....	16
Western Barbastelle (<i>Barbastella barbastellus</i>)	16
Brown big-eared bat (<i>Plecotus auritus</i>).....	16
Greater Mouse-eared Bat (<i>Myotis myotis</i>)	16
Natterer's Bat (<i>Myotis natterii</i>).....	16
Timing of bat migration over the southern Kattegat	17
Climate change and the timing of bat migration	17
Feeding during breeding season.....	17
METHODOLOGY	18
Offshore buoy based survey	18
Offshore vessel based survey	19
Coastal (onshore) survey	20
Analysis.....	21
DATA AND RESULTS.....	21
General coastal (onshore) patterns	21
General offshore patterns.....	21
Seasonal variation in observations	22
Offshore observations.....	22
Recordings at THE ISLAND Hesselø	23

Time of offshore observations.....	27
Offshore observations and weather conditions	27
STATUS	29
CONCLUSION.....	29
DATA AND KNOWLEDGE GAPS	30
REFERENCES	30
APPENDIX 1 – SPECIES DISTRIBUTION	32
APPENDIX 2 – OBSERVATIONS PER NIGHT	33

SUMMARY

INTRODUCTION

In order to accelerate the expansion of Danish offshore wind production, it was decided with the agreement on the Finance Act for 2022 to offer an additional 2 GW of offshore wind for establishment before the end of 2030. In addition, the parties behind the Climate Agreement on Green Power and Heat 2022 of 25 June 2022 (hereinafter Climate Agreement 2022) decided, that areas that can accommodate an additional 4 GW of offshore wind must be offered for establishment before the end of 2030. Most recently, a political agreement was concluded on 30 May 2023, which establishes the framework for the Climate Agreement 2022 with the development of 9 GW of offshore wind, which potentially can be increased to 14 GW or more if the concession winners – i.e. the tenderers who will set up the offshore wind turbines – use the freedom included in the agreement to establish capacity in addition to the tendered minimum capacity of 1 GW per tendered area.

In order to enable the realization of the political agreements on significantly more energy production from offshore wind before the end of 2030, the Danish Energy Agency has drawn up a plan for the establishment of offshore wind farms in three areas in the North Sea, the Kattegat and the Baltic Sea respectively.

The planning area for the Hesselø OWF is located in the Danish part of the Kattegat, approximately 30 km north of Zealand and approximately 25 km east of Djursland. The area has an area of approximately 166 km². The offshore wind farm is connected to the electricity grid on land via export cables, which are brought ashore at Gilbjerg Hoved, west of Gilleleje on Zealand's north coast.

This report presents the results of the bat survey for the proposed areas Hesselø OWF from the first year between March 2023 and November 2023. The second-year survey program will be undertaken from April 2024 – November 2024.

EXISTING DATA AND KNOWLEDGE

Bat species can be divided into three groups depending on their typical migration distances. Some bats are sedentary and only rarely move more than a few kilometres from their breeding and roosting sites. Other species are short distance migrating bats with a moving range up to around 100 kilometres, typically between a breeding site or a summer roosting site to a winter roosting and hibernation site. Most bats of Northern Europe belong to this group. The third group is long distance migrating bats, typically migrating between a few hundred kilometres and several thousand kilometres. The long-distance migrating bats are considered the species most vulnerable to offshore wind farms.

It is generally presumed that most migrating bats avoid crossing long distances over the sea. Therefore, the main migration routes are expected to follow land and coast until sea crossing cannot be avoided. In Northern Europe large numbers of bats are known to migrate from Finland, the Baltic countries, and Sweden to Holland, Belgium, Northern France and even the southern parts of England.

There are few studies on bat migration over the Kattegat between Denmark and Fennoscandia and most of them are not public available. This is the case for two projects in Swedish part of northern Kattegat (Poseidon and Vidar) and Swedish Kattegat S near Anholt. Also, no bat survey was carried out prior or post the construction of Anholt Offshore Windfarm in the Danish part of Kattegat.

Two species of bats, common noctule and nathusius pipistrelle, are most likely to migrate through the pre investigation area in larger numbers, because both species are known to migrate long distance and both species are present in large populations in Sweden.

METHODOLOGIES

In spring 2023 (late March-early April) bat detectors were installed on the island Hesselø and Djursland peninsula, Sjællands Odde peninsula and two places along the west coast of Sweden and on fourteen buoys in the southern part of Kattegat. This report focusses mainly on the six buoys within the pre-investigation area for Hesselø OWF, two detectors on the island Hesselø and eleven detectors on the surrounding coastal areas. The bat detectors recorded the ultrasound from bats in the vicinity of the detector and saved the recording for later analysis. The range of the recording varies between the different bat species. Large bat, like common noctule and parti-colored bat can be recorded up to 100 meters from the detector, whereas smaller bat will only be recorded when they are within a distance below 50 meters. In the pre-investigation areas of Hesselø OWF two detectors on buoys were active in spring and summer 2023 whereas all six detectors on buoys were active in autumn 2023.

RESULTS

The spring pattern of common noctule activity on the coastal area of Djursland west og the pre-investigation area shows no clear migration patterns. Most activity is in summer and indicate an important breeding area in some of the coastal forests. Very few recordings of common noctule on Hesselø in spring also indicates that there is limited migration of common noctules. In late summer and early autumn there is still some activity on the coast of Djursland and more activity on Hesselø. This may indicate some level of migration in autumn from mid-August to mid-April. However, the migrating animal might be mixed with local feeding animals from Djursland and maybe even from Northern Zealand.

Nathusius pipistrel is the only species with rather clear migration pattern. In spring this migration starts late April and continue until early June. The migration on Hesselø seem to be slightly earlier, from mid-April to mid-May. This difference may indicate that the bats observed on Hesselø are not arriving from Djursland but more likely from Northeast Zealand. The pattern on Hesselø fit better the patterns observed on the island Hallands Väderö near the Swedish coast. Nathusius pipistrels along the Swedish coast are expected to arrive from Zealand.

Soprano pipistrel is common in all coastal areas around the pre-investigation area but shows no clear patterns of migration.

Parti-colored bat is not common on Djursland and shows no clear patterns of migration. The species has the main distribution in Northern Zealand, and the activity on Hesselø in late April may originate from animals from Zealand.

The bat detectors on the offshore buoys generally recorded less bats than on the land-based detector. In spring 2023 nathusius pipistrel was recorded four times only on the westernmost buoy. Parti-coloured bat was recorded only in late summer on two buoys. Common noctule, daubentons bat and soprano pipistrel were not recorded on the buoys in spring.

In autumn the numbers of bat recordings per buoy were higher. The buoys with large number of records are situated between 10 and 30 km from the coast of Djursland. The majority of all records are from early September and especially the night after 9th September.

The bat detectors on the offshore buoys generally recorded less bats than the bat detectors on the coast and on Hesselø island. In spring 2023 a likely parti-coloured bat was recorded only on one buoy north of Hesselø. Common noctule, nathusius pipistrel, daubentons bat and soprano pipistrel were not recorded on the buoys in spring and summer.

In autumn the numbers of recordings per buoy were slightly higher. None of the buoys recorded large number of bats. Total number of recordings per buoy range from one to five for the whole season.

The number of recordings of 2.3 per buoy in the area north of Hesselø is on a similar level as in the offshore area south of Bornholm and lower than similar figures from the pre-investigation areas for Kattegat OWF and Krieger Flak II OWF.

The number of bat recordings are compared to the information on the weather condition estimated by the MetOcean buoy. This direct relation was only possible to do in the late summer and autumn due to the installation of the MetOcean buoys from 21 July 2023.

Bats prefer to fly in low wind speed. All bats are recorded when the windspeed measurements in 12 meters height were less than 6 m/s. This windspeed measurement might represent the conditions in the surrounding of the bat detectors and therefore could be considered as the preference for a typical bat.

If the number of bat records are compared to the wind speed around a theoretical nacelle in 150 meters high most bat records will still be below 6 m/s. Based on the estimates from the MetOcean buoys 88 percent of the bat records are below 6 m/s in 150 meters high over the sea.

CONCLUSIONS

Based on data from 1st year survey in the southern part of Kattegat it is concluded that there is no indication of breeding bats on the island Hesselø. During spring migration from mid-April to mid-May several bat species occur on Hesselø. This indicates some kind of migration in the area, most likely from Zealand to Sweden, but potentially also from Jutland to Sweden.

In late summer and early autumn, in nights with high temperature and low wind speed, bats from Djursland (Jutland) use the southern part of Kattegat for feeding. Most likely related to the presence of large insects over the open sea. During these nights an increase in bat activity on the island Hesselø is also observed. However, the area north of Hesselø, including Hesselø OWF, seem to be outside the range of the feeding for most bats. This feeding behaviour seems to be restricted to night with wind speed below 6 m/s and temperatures higher than 16 degrees C.

The data collection will continue in 2024, and this will provide more information on the pattern and the magnitude of the migration and the feeding patterns of bats from the surrounding coastal areas.

INTRODUCTION

In 2018, all parties in the Folketing (Danish parliament) decided to build three new offshore wind farms, including Hesselø Offshore Wind Farm (OWF), which was part of the next steps towards achieving 100% renewable energy in the electricity system in 2020. It was decided in the climate agreement in 2020 that Hesselø OWF should distribute power to the electricity market in 2027. However, the tender process was put on hold in June 2021 after preliminary studies had shown areas of soft seabed in large parts of the area. In the climate agreement from June 2022, it was decided that the area for the Hesselø OWF should be moved to the southwest of the original area. The installed power remains the same, namely 800-1,200 MW, and there have been no changes to the corridor for the export cables to land or to the plan for the associated facilities on land. According to the plan, Hesselø OWF should be in operation in 2029.

The planning area for the Hesselø OWF is located in the Danish part of the Kattegat, approximately 30 km north of Zealand and approximately 25 km east of Djursland. The area has an area of approximately 166 km². The offshore wind farm is connected to the electricity grid on land via export cables, which are brought ashore at Gilbjerg Hoved, west of Gilleleje on Zealand's north coast.

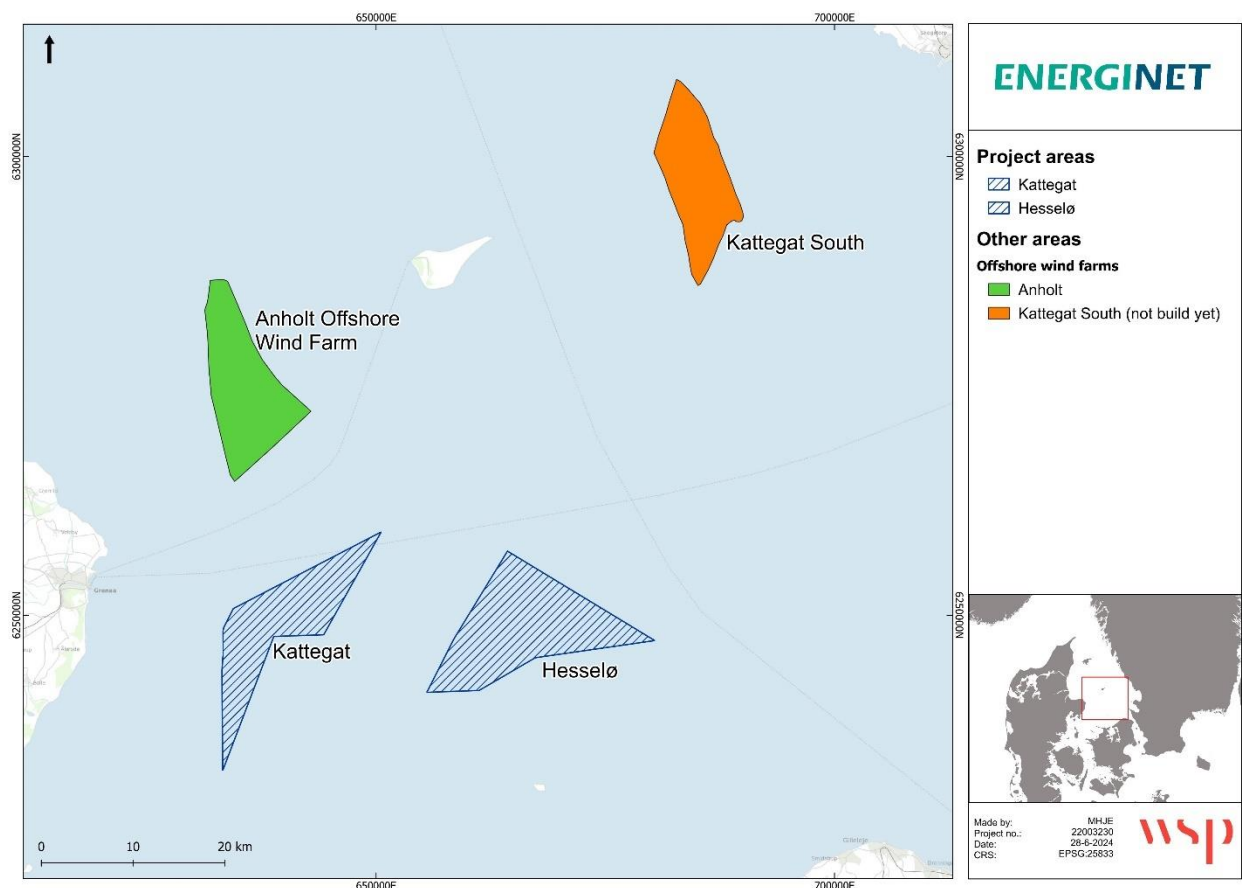


Figure 1 - Overview of offshore wind project in southern Kattegat

Bat migration across the offshore areas of Denmark is poorly known and to date there is no existing data from the southern part of Kattegat available. Due to the planning of several new offshore wind farms in this area, there is a need for information on bat migration and behaviour in the area as baseline for the environmental impact and risk assessment.

To support the environmental impact assessment for the future Hesselø OWF project a bat monitoring program was initiated by Energinet in spring 2023. The program will run for consecutive years and this technical report is based only on the first-year data collected in 2023.

A similar program of bat monitoring is undertaken for the nearby Kattegat OWF area (see map (Figure 1)). This report is focused on the data collected for Hesselø OWF, but in relation to future impact assessments data from the larger area should also be considered.

EXISTING DATA AND KNOWLEDGE

BAT MIGRATION

Bat species can be divided into three groups depending on their maximum migration distances (Figure 2). Some bats are sedentary and only rarely move more than a few kilometres from their breeding and roosting sites. Other species are short distance migrating bats with a moving range up to around 100 kilometres, typically between a breeding site or a summer roosting site to a winter roosting and hibernation site. Most bats of Northern Europe belong to this group. The third group is long distance migrating bats, typically migrating between a few hundred kilometres and several thousand kilometres (shown in the top of Figure 1). The long-distance migrating bats are considered the species most vulnerable to offshore wind farms (Rydell et al. 2010, Voigt et al. 2012, Lehnert et al. 2014, Arnett et al. 2016, Kruszynski et al. 2020).

It is generally presumption that most migrating bats avoid crossing long distances over the sea. Therefore, the main migration routes are expected to follow land and coast until sea crossing cannot be avoided. In Northern Europe large numbers of bats are known to migrate from Finland, the Baltic countries, and Sweden to Holland, Belgium, Northern France and even the southern parts of England.

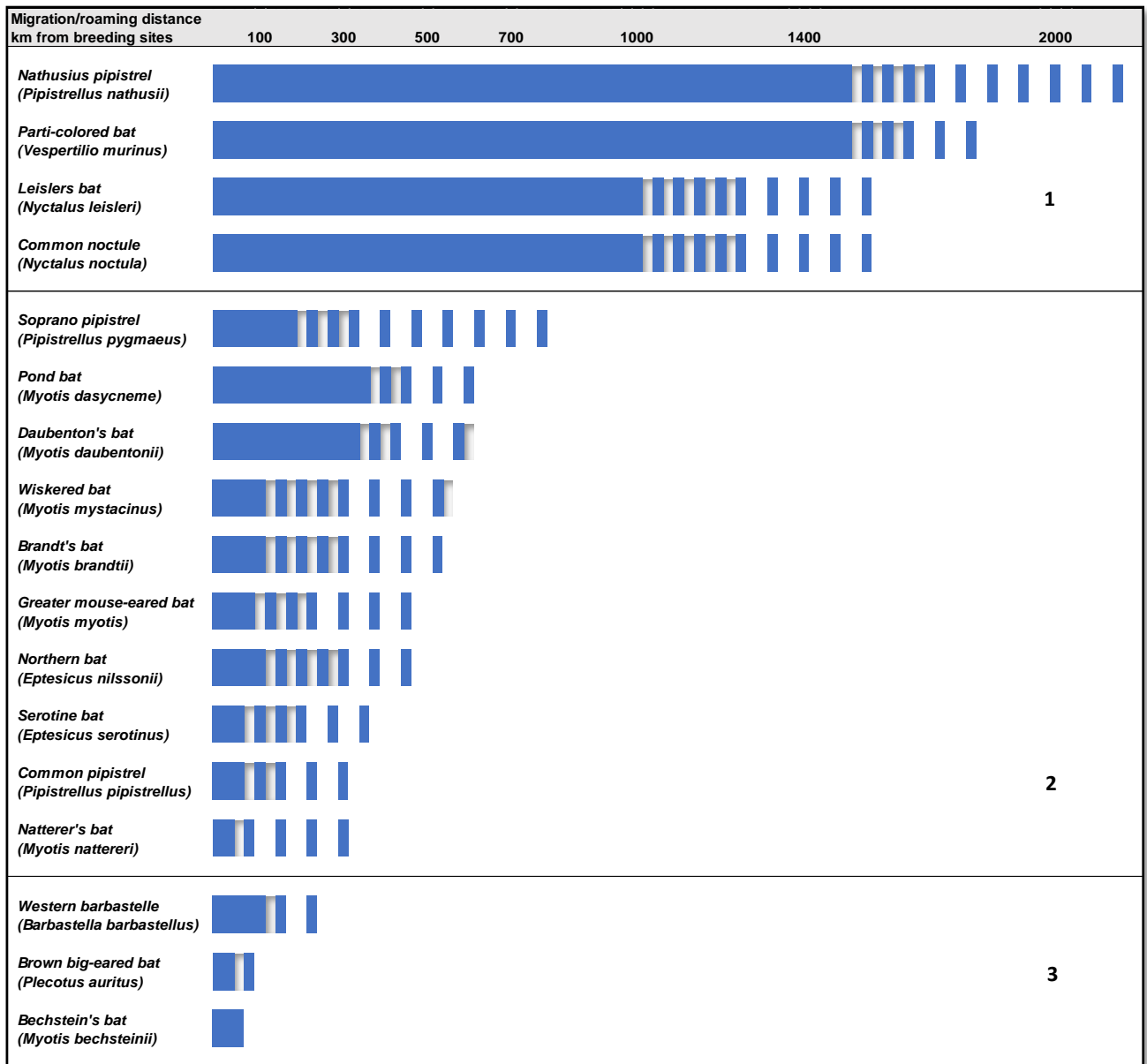


Figure 2 – General distance of migration and roaming for bat species found in Denmark. Figure from Christensen & Hansen 2023 (Translated from Danish). Based on sources: Baagøe 2001, Pētersons 2004, Hutterer et al. 2005, Dietz et al. 2011, Baagøe & Jensen 2007, Alcalde et al. 2021 a.o.

OFFSHORE BAT SURVEYS IN SOUTHERN KATTEGAT

There are few studies on bat migration over the Kattegat between Denmark and Fennoscandia and most of them are not public available. This is the case for two projects in Swedish part of northern Kattegat (Poseidon and Vidar) and Swedish Kattegat S near Anholt. Also, no bat survey was carried out prior or post the construction of Anholt Offshore Windfarm in the Danish part of Kattegat. The most relevant, and available, information is the survey carried out for Sejerø Nearshore Wind Farm in 2014 (Figure 3)

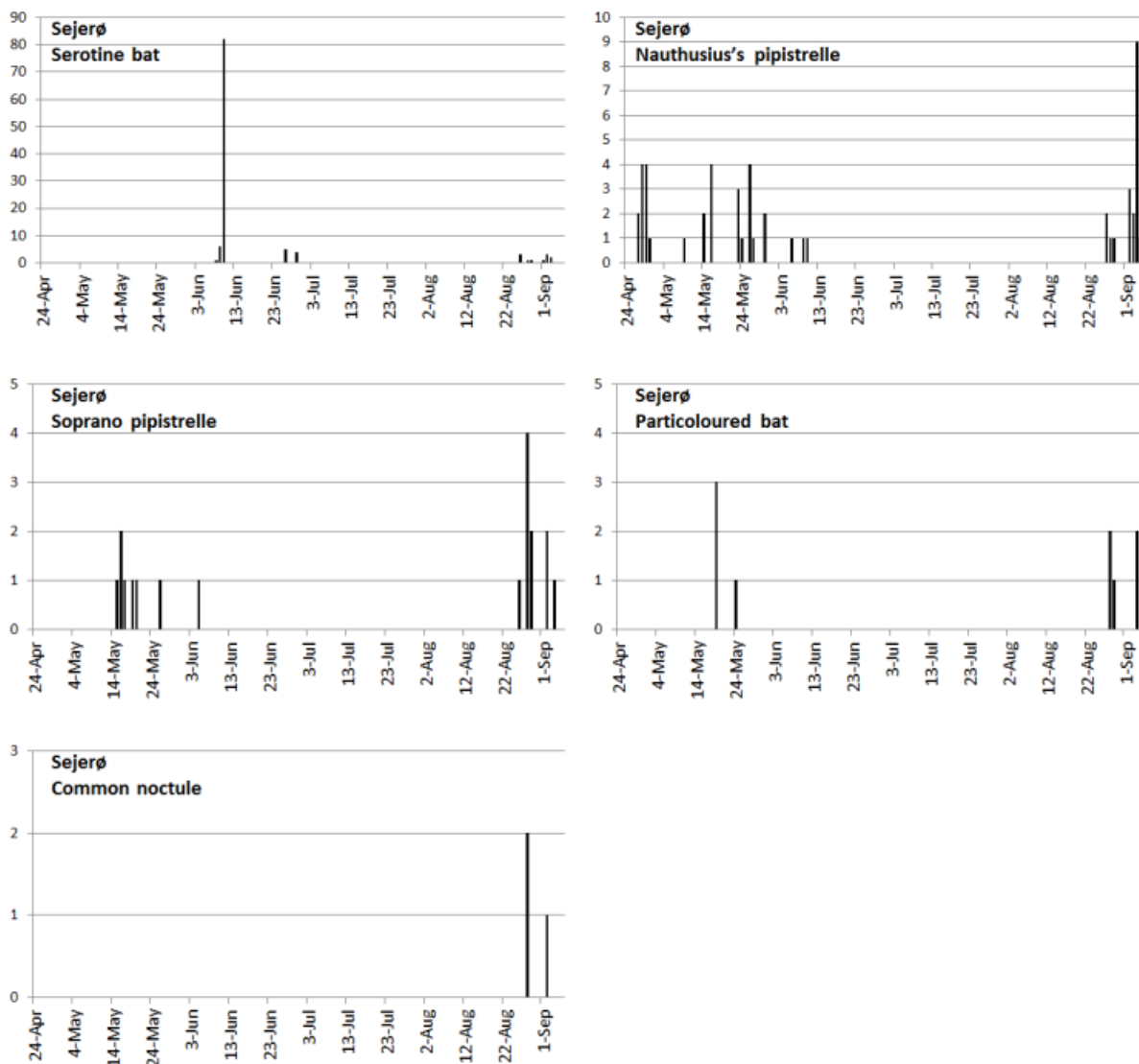


Figure 3 – Bat recordings from Sejerø 2014 (Daily totals). Data collected for Sejerø Bugt Nearshore Wind Farm.

BAT SPECIES MIGRATING THROUGH SOUTHERN KATTEGAT IN LARGER NUMBERS

Two species of bats, common noctule and nathusius pipistrelle, are most likely to migrate through the pre investigation area in larger numbers, because both species are known to migrate long distance and both species are present in large populations in Sweden (Wesling et al. 2020), Finland (Tidenberg 2019), and the Baltic countries (Eurobat 2014).

COMMON NOCTULE (*NYCTALUS NOCTULA*)

Common noctule is widespread and common in Denmark (Møller et al. 2013) and Sweden (De Jong et al. 2020, Wesling et al. 2020) (Figure 4). The Swedish population is estimated to 130,000 individuals (Wesling et al 2020).

Common noctule is a typical migratory bat species. Populations from north-eastern Europe are known to migrate southwest in autumn, thus covering distances of up to 1,000 km. Due to the weather conditions, western populations tend to be more sedentary (Lehnert et al. 2018).

Common noctule occur in small numbers in coastal bat survey in the southern Kattegat (Figure 3) and it is expected that the common noctule migrates through the pre investigation area.



Figure 4 - Distribution of common noctule (Source: EUROBAT).).

NATHUSIUS PIPISTRELLE (PIPISTRELLUS NATHUSII)

Nathusius pipistrelle is widespread and common in Denmark (Møller et al. 2013) and Sweden (De Jong et al. 2020) and the distribution in the region also include the Baltic countries and southernmost Finland (Figure 5). The nathusius pipistrelle undertakes a seasonal long-distance migration, usually from northeast to southwest Europe.

Existing data from offshore surveys in Kattegat shows nathusius pipistrelle to be a frequent species.



Figure 5 - Distribution of nathusius pipistrelle (Source: EUROBAT).).

BAT SPECIES MIGRATING THROUGH SOUTHERN KATTEGAT IN SMALL NUMBERS

PARTICOLOURED BAT (VESPERTILIO MURINUS)

Particoloured bat is common in the northern part of the island Zealand (Denmark) (Møller et al. 2013). Particoloured bat has a scattered distribution in Sweden (De Jong et al. 2020). Particoloured bat is a long-distance migratory species, and the species might occur in the marine pre-investigation area in small numbers.

LEISLERS BAT (NYCTALUS LEISLERII)

Leislars bat is only recorded a few times on in Denmark (Møller et al. 2013) and is very rare in Sweden (De Jong et al. 2020). Large numbers of Leislars bats are not expected in southern Kattegat.

NORTHERN BAT (EPTESICUS NILSSONII)

Northern bat is common in Sweden (De Jong et al. 2020, Wesling et al. 2020) but rare in Denmark (Møller et al. 2013). Although northern bat appears to be a sedentary species, ring recoveries have shown that they occasionally fly longer distances. None of the previous offshore surveys in Kattegat recorded northern bats and it is therefore not expected that the species will occur in in southern Kattegat.

SEROTINE BAT (EPTESICUS SEROTINUS)

Serotine bat is a common species in most part of Denmark (Møller et al. 2013). In Sweden the species is rather rare and only found in the southernmost part of the country (De Jong et al. 2020). Serotine bat is rather sedentary and the distance between summer and winter roosts tends to be small. It is therefore not expected that the species will occur in significant numbers in the pre-investigation area.

SOPRANO PIPISTRELLE (PIPISTRELLUS PYGMAEUS)

Soprano pipistrelle is widespread and common in Denmark (Møller et al. 2013) and in southern Sweden (De Jong et al. 2020). Due to its abundance and occurrence in Denmark and southern Sweden it is likely that a small number of soprano pipistrelle may migrate through the southern Kattegat.

COMMON PIPISTRELLE (PIPISTRELLUS PIPISTRELLUS)

Common pipistrelle is widespread and common in southern parts of Denmark (Møller et al 2013) and found scattered in southern Sweden (De Jong et al 2020). Common pipistrelle is a rather sedentary species, with summer and winter roosts often less than 20 km apart. However, long distance migrations have also been recorded. It is possible that a small number of common pipistrelle may migrate through southern Kattegat.

POND BAT (MYOTIS DASYCHEME)

Pond bat is rather common in the northern parts of Jutland (Møller et al. 2013) but rare in Sweden (De Jong et al. 2020). Large number of migrating pond bats are not likely to occur in the pre-investigation area.

DAUBENTON'S BAT (MYOTIS DAUBENTONII)

Daubenton's bat is common in Denmark (Møller et al 2013) and in Sweden (De Jong et al. 2020). Daubenton's bat is a migrant species and is known to fly up to 150 km between roosts. The migration seems however, primary to be over land along rivers and lakes. Daubenton's bat is rarely observed offshore, and large number are not expected in southern Kattegat.

BRANDT'S BAT (MYOTIS BRANDTII)

Brandt's bat is widespread and common in Sweden (De Jong et al. 2020) but rare in Denmark (Møller et al. 2013). Brandt's bat is an occasional migrant, but the distances covered are usually no more than 40 km. Large numbers of Brandt's bat in the southern Kattegat are considered unlikely.

WHISKERED BAT (MYOTIS MYSTACINUS)

Whiskered bat is common and widespread in Sweden (De Jong et al. 2020) but not recorded in Denmark outside Bornholm in the Baltic Sea (Møller et al. 2013). Whiskered bat is an occasional migrant, but the distances covered are usually small. Large number of whiskered bats in southern Kattegat is considered unlikely.

BAT SPECIES UNLIKELY TO MIGRATE IN SOUTHERN KATTEGAT

WESTERN BARBASTELLE (BARBASTELLA BARBASTELLUS)

Western barbastelle is only recorded in the southern part of Zealand and the islands in southern Denmark (Møller et al. 2013) and is rare in Sweden (De Jong et al. 2020). Western barbastelle is largely a sedentary species; the distance between summer and winter roosts are usually below 40 km. Occurrences in the offshore parts of Kattegat far away from the coast are therefore considered unlikely.

BROWN BIG-EARED BAT (PLECOTUS AURITUS)

Brown big-eared bat is common and widespread in Denmark (Møller et al. 2013) and Sweden (De Jong et al. 2020). Brown big-eared bat is a very sedentary species. Occurrences over the sea in Kattegat far away from the coast is considered unlikely.

GREATER MOUSE-EARED BAT (MYOTIS MYOTIS)

Greater mouse-eared bat is a regional migrant, whose movements between traditional summer and winter roosts usually range from 50 to 100 km. It is only regularly breeding south of the Baltic Sea (BfN 2008) and there are only very few records from Sweden (de Jong et al. 2020). Because Kattegat is situated outside the main distribution area of the species (Dietz et al. 2011), it seems unlikely that the species will occur in the pre-investigation area.

NATTERER'S BAT (MYOTIS NATTERI)

Natterer's bat is common and widespread in Sweden (De Jong et al. 2020) and scattered in Denmark (Møller et al. 2013). Natterer's bat is generally considered a sedentary species; however, some individuals are known to have covered long distances. Occurrence of natterer's bat in Kattegat are considered unlikely.

TIMING OF BAT MIGRATION OVER THE SOUTHERN KATTEGAT

Unfortunately, only few systematic studies of migrating bats have been carried out in Kattegat region. Therefore the expected timing of the bat migration is extrapolated from general knowledge from Denmark and Sweden. The spring migration is expected to start in April and continue until early June and the autumn migration is starting in August and may continue until late October.

CLIMATE CHANGE AND THE TIMING OF BAT MIGRATION

The timing of the bat migration is obviously linked to the presence of the specific types of insects which are the main feeding source for each bat species. Change in winter temperature and change in the timing of spring and autumn may influence the insect abundance and occurrences. Exactly how this influence the timing of the bat migration and how quickly the bats will adapt to the changed conditions are not known. However, an 8-year data series from Falsterbo, in southernmost Sweden, indicates a change in the migration time for nathusius bat from a median of the autumn migration in late August 2012 to late September 2019 (Bach 2021).

It is likely that especially the autumn migration is highly sensitive to change in temperature during August, September, and October. Generally, it could be considered that the bats will stay longer in their breeding areas if there are plenty of insects to feed on. The migration in spring is less predictable because the bats do not know, the conditions at the end destination and the timing of the exit from the wintering areas is predominantly driven by other factors such as day length.

FEEDING DURING BREEDING SEASON

During the summer most bats are located at or in close proximity to their breeding sites feeding on the abundance of insect within this area. However, when the weather is suitable some bat species also forage at sea, and even far from the coast. Exactly how far out the bats feed and how often they feed over the sea is not documented. It is expected that most activity occur along the coast where most insects are found, and less far away from the coast.

METHODOLOGY

In spring 2023 (late March-early April) bat detectors were installed on the island Hesselø, on the island Hjelm and Djursland peninsula, Sjællands Odde peninsula and two places along the west coast of Sweden and on fourteen buoys in the southern part of Kattegat (Figure 6 & Figure 7). This report focuses mainly on the six buoys within the pre-investigation area for Hesselø OWF, two detectors on the island Hesselø and eleven detectors on the surrounding coastal areas. The bat detectors recorded the ultrasound from bats in the vicinity of the detector and saved the recording for later analysis. The range of the recording varies between the different bat species. Large bat, like common noctule and parti-colored bat can be recorded up to 100 meters from the detector, whereas smaller bat only can be recorded when they are within a distance below 50 meters. In the pre-investigation areas of Hesselø OWF two detectors on buoys were active in spring and summer 2023 whereas four detectors on buoys were active in autumn 2023.

OFFSHORE BUOY BASED SURVEY

A total of six bat detectors have been attached to C-pod buoys used for the marine mammal survey by WSP (Figure 6). The detectors collect recordings of all bats passings on 6 positions (Figure 7, Figure 8) in the pre-investigation areas in spring, summer, and autumn (1st of April to 31st of October) in 2023. The position of the buoys ranges from 30 km up to 40 km from the coast of Jutland, Zealand and Sweden.




Figure 6 - Automatic bat detector mounted on a buoy used for the C-POD station in the marine mammal survey.

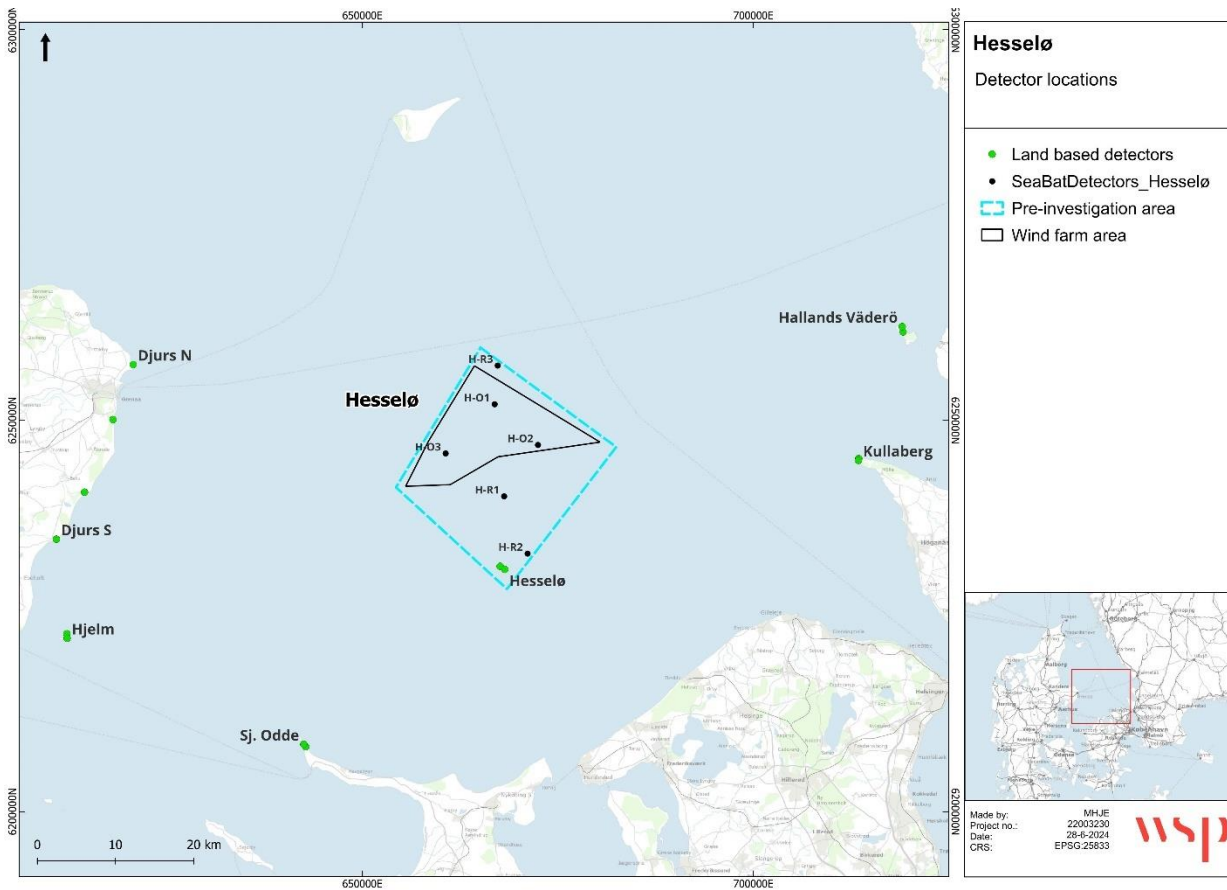


Figure 7 - Map showing the position of the buoys used for the survey. Bat detectors on Djursland, Hjelm, Själlands Odde, Hesselø, Kullen and Hallands Väderö. (green dots) and on six buoys within the pre-investigation area for Hesselø Offshore Wind Farm (black dots). All land-based detectors were installed from 4th April to 7th November 2023.

H-O1														
H-O2														
H-O3														
H-R1														
H-R2														
H-R3														
	mar-23	apr-23	may-23	jun-23	jul-23	aug-23	sep-23	oct-23						

Figure 8 - Deployment-time (green) of each of the six bat detectors (For detector number see Figure 7).

OFFSHORE VESSEL BASED SURVEY

The survey vessel Skoven has been visiting pre-investigation area for different purposes throughout the survey period in 2023. A bat detector has been installed on the vessel (Figure 9). The bat detector was programmed to record completely independent with no assistance from the staff onboard the vessel. The bat detector recorded the ultrasound from bats around the vessel and saved the recording for later analysis. The bat detector also recorded the position of the vessel and the time. Weather conditions (wind direction, wind speed and temperature were taken from the vessels logbook). The vessel-based bat surveys included data collection from March 2023 to October 2023.



Figure 9 - Automatic bat detector (in front) mounted on the survey vessel Skoven.

COASTAL (ONSHORE) SURVEY

The land-based detector on the island Hesselø was mounted trees on the central part of the island. The specific position was selected on spot with high possibility for feeding bat if any bat were present on the island (Figure 10). Similar detectors were installed on the coastal areas of Jylland, on the peninsula Sjælland Odde and on the coast of Sweden.



Figure 10 – Bat detector mounted on an ash tree on Hesselø island.

ANALYSIS

The detectors mounted on buoys were the SeaBat model used for other projects offshore in Denmark. Both detectors are based on the AudioMoth technology and were setup to record all bat activity from half hour before sunset to half hour after sunrise. The recordings were divided into 5 seconds recordings separated by 10 seconds' pause. The sorting of the recording was made by the software Kalaidoscope. The range of the recording depends on the species of bats. Loud speaking bat like common noctule may be recorded up to 100 meters from the detector, whereas small and more silent bats may be recorded up to less than 50 meters from the recorder. Due to these differences, the amount of recording of different species cannot be compared directly.

The basic measure is recordings per night. The number of recordings cannot be translated into number of individuals. However, large activity and a high number of recordings per night may indicate more individuals.

DATA AND RESULTS

GENERAL COASTAL (ONSHORE) PATTERNS

The patterns of the bat activity measured on the coastal detectors are shown in Appendix 2. Often the patterns found on these coastal positions are a mixture of local and migrating bats. However, some general patterns for each of the species during 2023 can be highlighted.

The spring pattern of common noctule activity on the coastal area of Djursland west of the pre-investigation area shows no clear migration patterns. Most activity is in summer and indicate a breeding area in some of the coastal forest. Very few records of common noctule on Hesselø in spring also support the impression of very limited migration of noctules in late summer and early autumn. There is still some activity on the coast of Djursland and more activity on Hesselø (see chapter below). This may indicate some level of migration in autumn from mid-August to mid-April. However, the migrating animal might be mixed with local feeding animals from Djursland and maybe even from Northern Zealand.

Nathusius pipistrel is the only species with rather clear migration pattern. In spring this migration starts late April and continue until early June. The migration through Hesselø (see chapter below) seem to be slightly earlier, from mid-April to mid-May. This difference may indicate that the bats observed on Hesselø do not arrive from Djursland but more likely from Northeast Zealand. The pattern on Hesselø fit better the patterns observed on the island Hallands Väderö near the Swedish coast. Nathusius pipistrels along the Swedish coast are expected to arrive from Zealand.

Soprano pipistrel is common in all coastal areas around the pre-investigation area but shows no clear patterns of migration.

Parti-colored bat is not common on Djursland and shows no clear patterns of migration. The species has the main distribution in Northern Zealand, and the activity on Hesselø (see chapter below) in late April might be bats flying over from Zealand.

GENERAL OFFSHORE PATTERNS

The bat detectors on the offshore buoys generally recorded less bats than on the coast and on Hesselø island. In spring 2023 a likely parti-coloured bat was recorded during spring only on one buoy north of Hesselø (H-O2) and in late summer on the same buoys (H-O2). Common noctule, nathusius pipistrel, daubenton's bat and soprano pipistrel were not recorded on the buoys in spring and summer.

In autumn the numbers of recordings per buoy were slightly higher (Figure 11). None of the buoys recorded large number of bats. Total number of recordings per buoy range from one to five for the whole season.

The number of recordings per buoy in the area north of Hesselø is on a similar level as in the offshore area south of Bornholm (Christensen 2024a) and lower than similar figures from the pre-investigation areas of Kattegat OWF and Krieger Flak II OWF (Reports in prep. for Kattegat offshore wind farm and Kriegers Flak II pre-investigation areas).

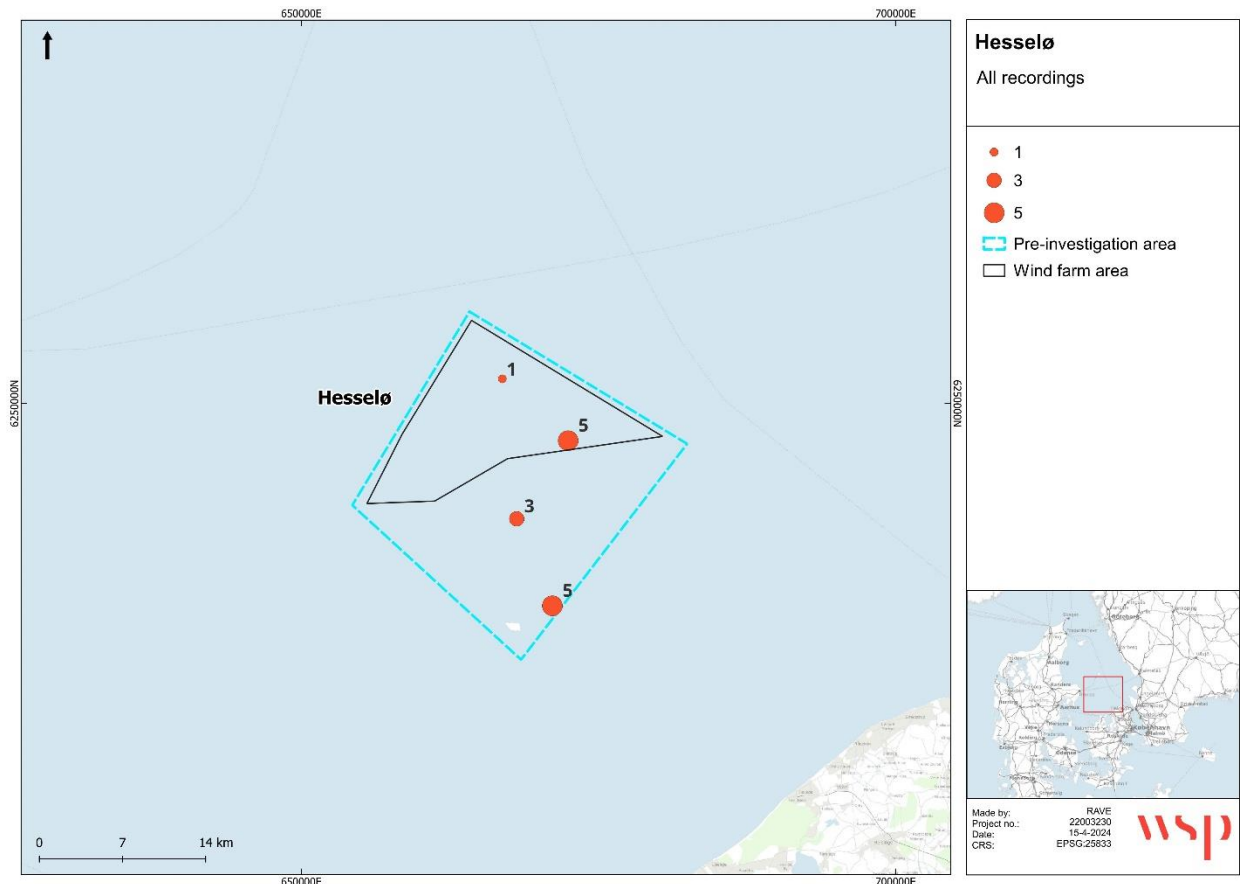


Figure 11 - Number of bat recordings per buoy in 2023.

SEASONAL VARIATION IN OBSERVATIONS

OFFSHORE OBSERVATIONS

Most of the recordings on the buoys were from the night after 9th and 10th September (Figure 12). The weather these nights was exceptionally warm (above 16 C) and with very low wind speed (<5 m/s) (Figure 21).

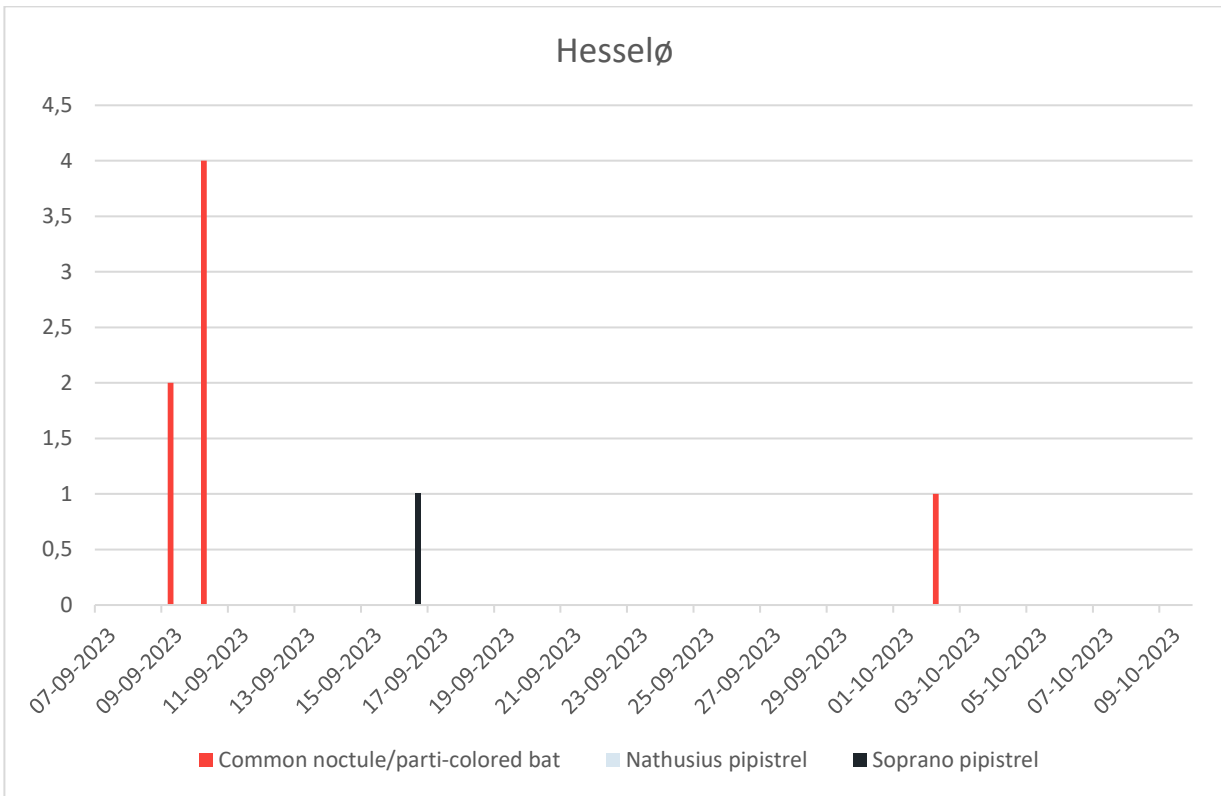


Figure 12 - Total number of bat recordings (4 buoys) per night in autumn 2023. Common noctule/parti-coloured Bat (Brown); nathusius pipistrel (Green) and soprano pipistrel (Red)

RECORDINGS AT THE ISLAND HESSELØ

Five species of bats are recorded by the detectors placed on the island Hesselø. All occurrences are connected to migrating and roaming bats. Most numerous migrating species are nathusius pipistrel (Figure 13), common noctule (Figure 14) and particolored bat (Figure 15). Daubenton's bat (Figure 16) and soprano pipistrel (Figure 17) are less frequent and the occurrences may be spontaneous. There are no indications of breeding bat on the island Hesselø. Breeding season for bat are mid-June to mid-August. In this period in 2023 there is only one record of a bat (soprano pipistrel) most likely a roaming individual from Zealand, Jutland, or Sweden.

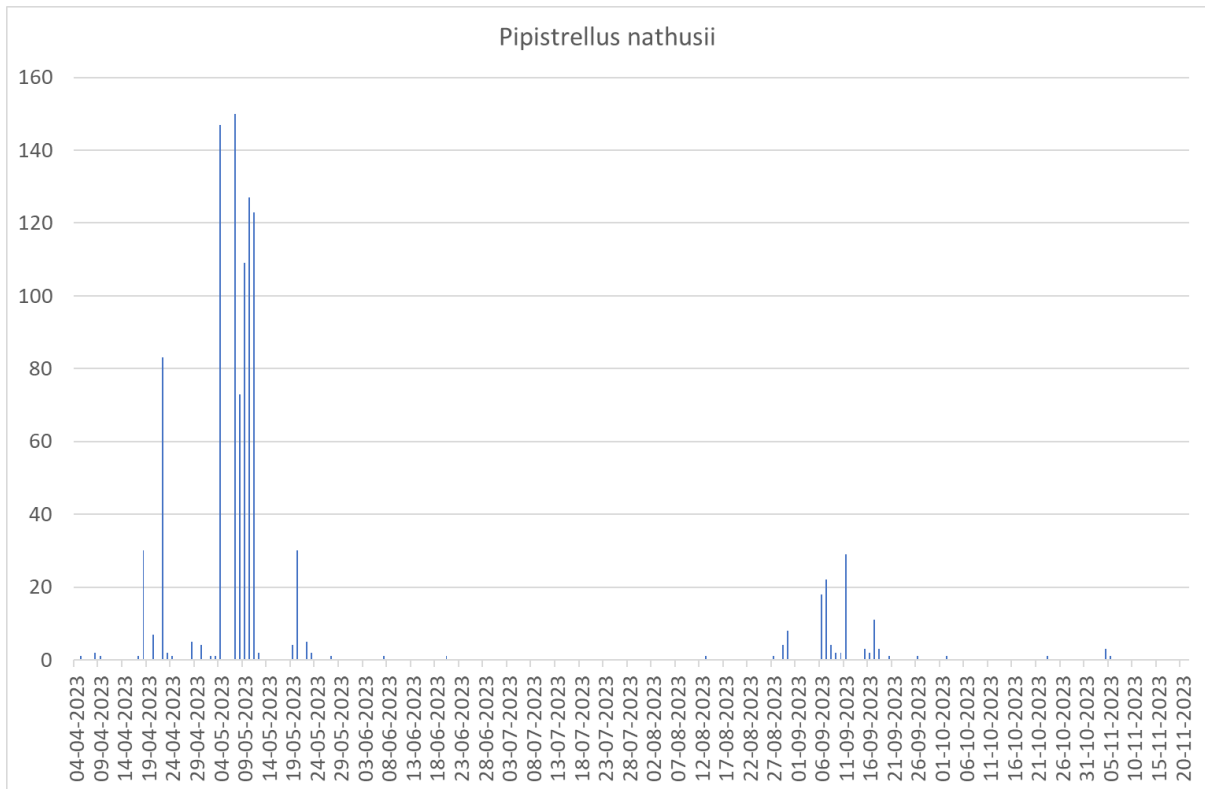


Figure 13 – Number of recordings of nathusius pipistrel (*Pipistrellus nathusii*) per night per detector on the island Hesselø 2023.

Number of migrating nathusius pipistrel seem to be most significant in the spring migration from mid-April to mid-May, whereas the autumn migration, at least in 2023 are less prominent from late August to mid-September (Figure 13).

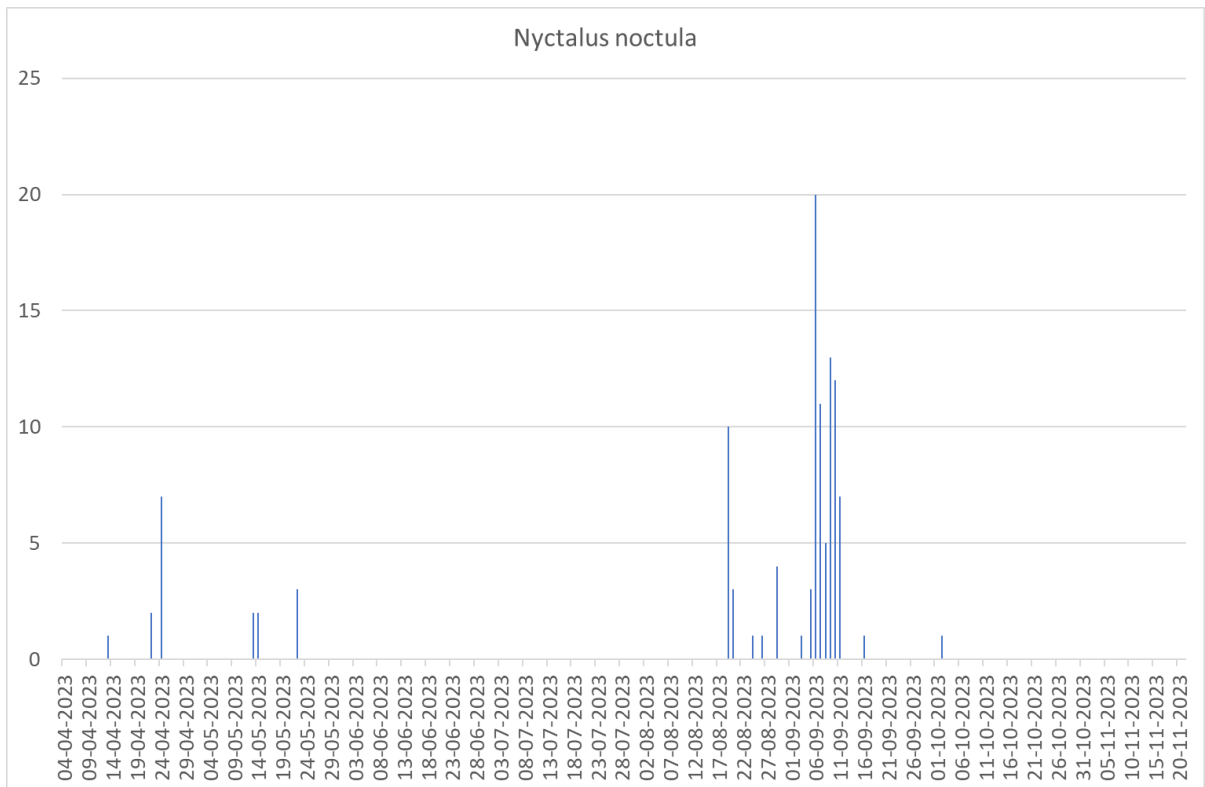


Figure 14 – Number of recordings of common noctule (*Nyctalus noctule*) per night per detector on the island Hesselø 2023.

Migrating common noctule are less prominent on Hesselø than *nathusius* pipistrel both in spring and autumn (Figure 14). The peaks in August and early September may partly be connected to feeding more than migration. The reason for this interpretation is a combination of warm night and very low windspeed in the beginning of September and because the peak of migration of common noctule is expected to be later in the season.

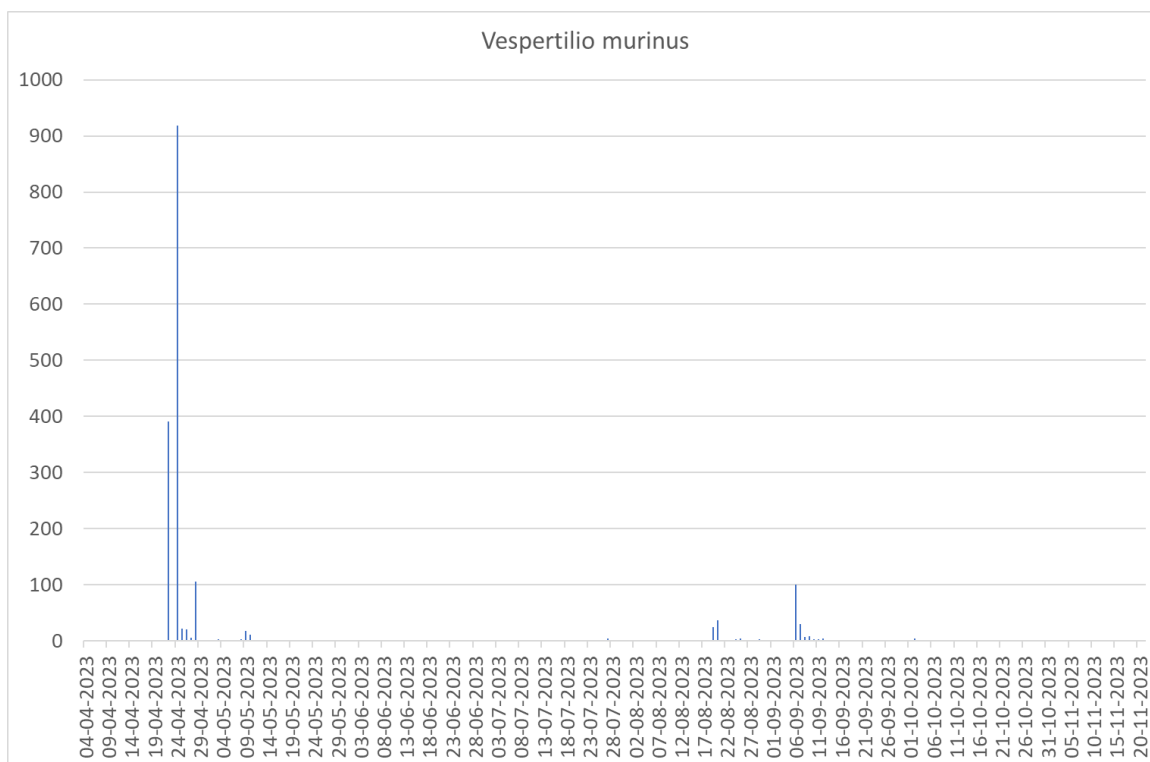


Figure 15 – Number of recordings of parti-colored bat (*Vespertilio murinus*) per night per detector on Hesselø 2023.

The patterns of parti-colored bat on Hesselø are quite difficult to interpret. The species only occurs on few nights in spring and autumn (Figure 15). The peaks in August and early September are most likely connected to feeding more than migration, like the patterns for common noctule.

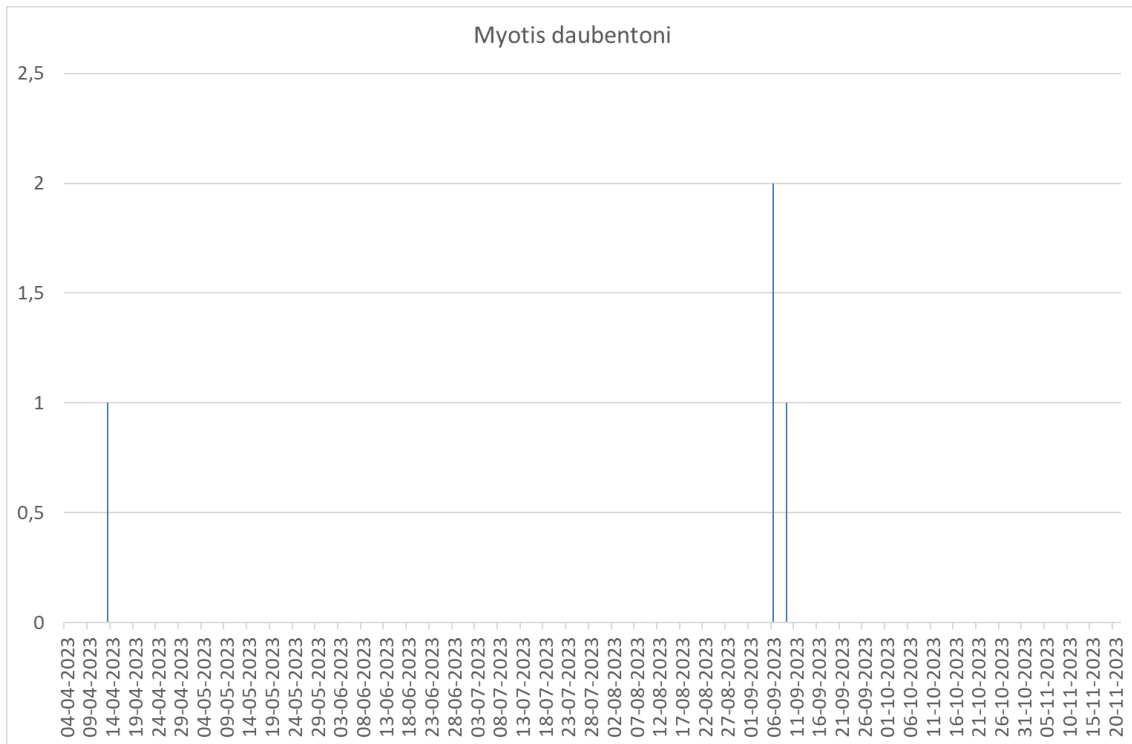


Figure 16 – Number of recordings daubentons bat (*Myotis daubentoni*) per night per detector on Hesselø 2023.

Daubentons bat only occurs sporadically on Hesselø. Only four records in 2023. The recordings may be related to migration (Figure 16).

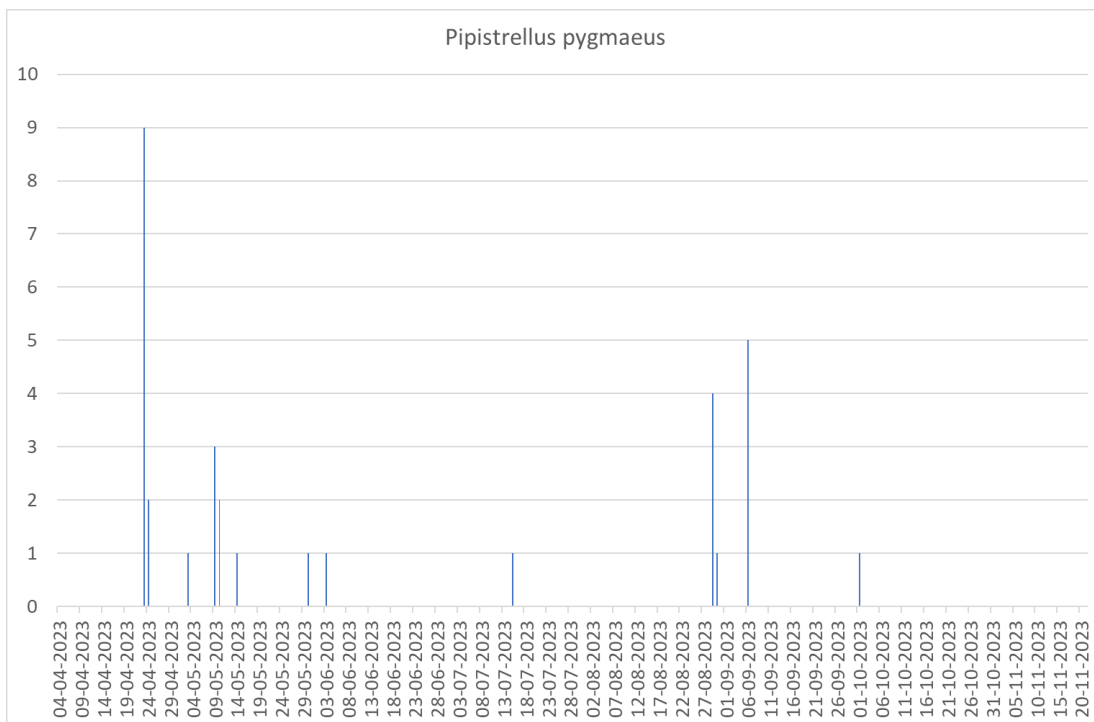


Figure 17 – Number of recordings of soprano pipistrel (*Pipistrellus pygmaeus*) per night per detector on Hesselø 2023.

Soprano pipistrels are recorded few times from April to October (Figure 17). The patterns did not indicate any major migration routes and are more likely roaming individuals from Zealand or Sweden.

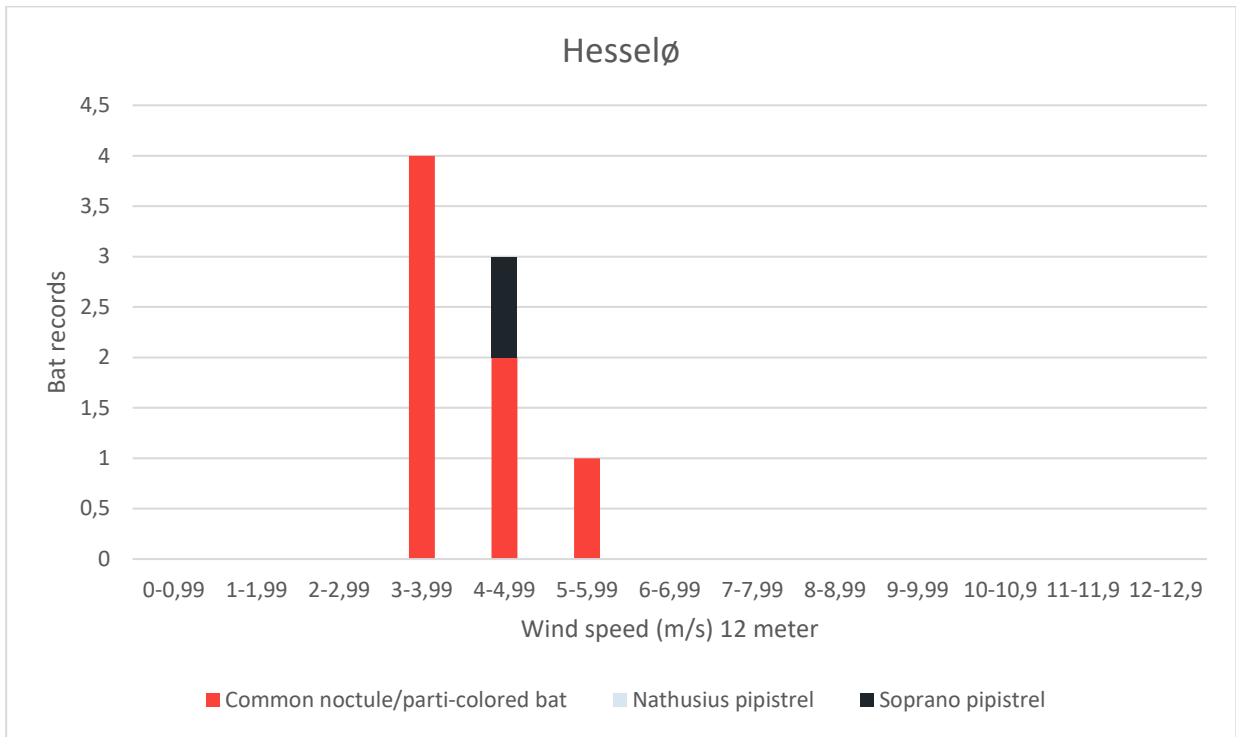


Figure 19 – Relation between number of bat recordings on the 4 buoy-based detectors and windspeed (m/s) in 12 meter above the sea level estimated by the MetOcean buoy in

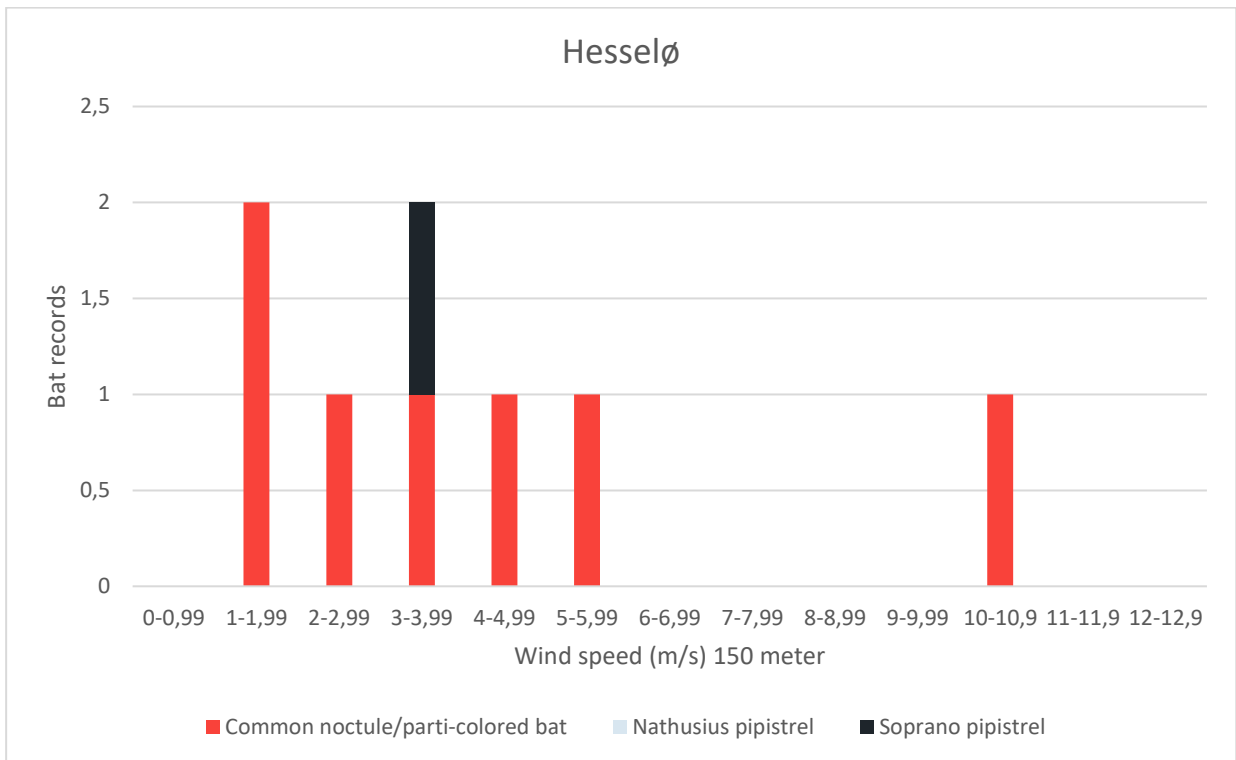


Figure 20 – Relation between number of bat recordings on the 4 buoy-based detectors and windspeed (m/s) in 150 mter above the sea level estimated by the MetOcean buoy in

All nights with bat observation in 2023 had temperatures higher than 16 degrees Celsius measured at the MetOcean buoy (Figure 21).

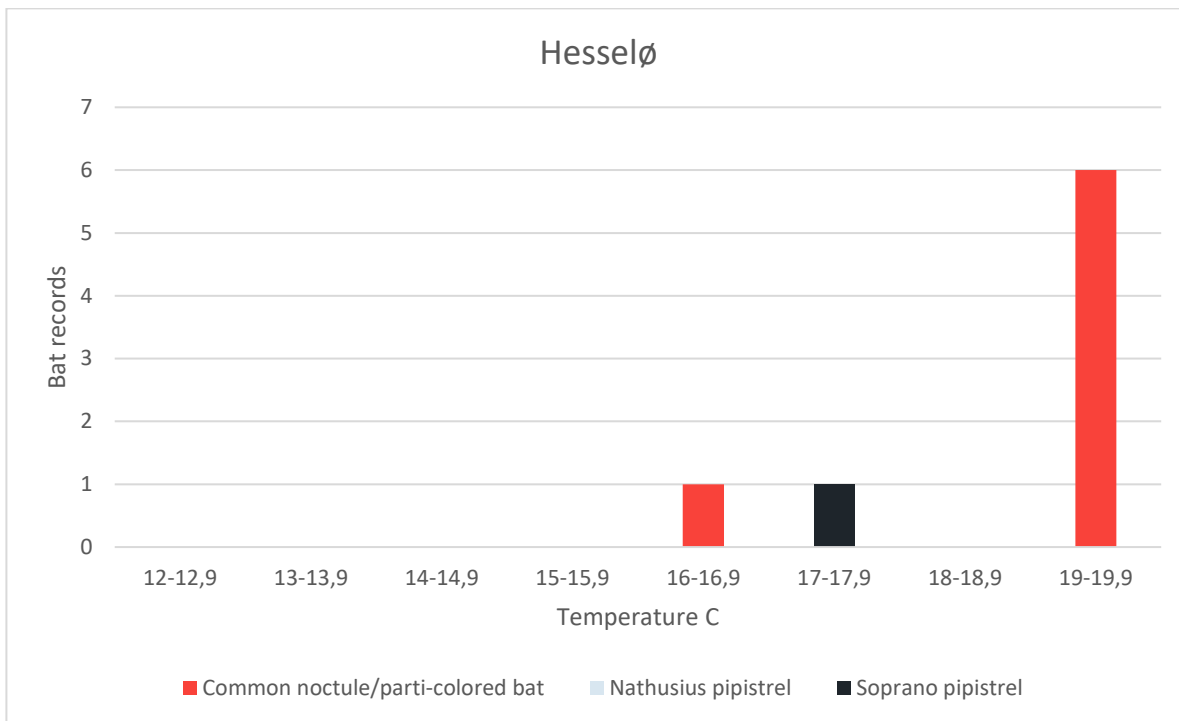


Figure 21 – Relation between the number of bat observations and the temperature (Data from MetOcean buoy)

STATUS

In the interpretation of the results, it is important not to compare number of recordings of the offshore buoy-based detector with the number of the recordings from the land-based detector. The buoys are placed on the open sea and the bats are just passing by. Due to the relatively small range of the detectors (under 100 meters) and the low number of buoys in a large area, the likelihood of recording a bat is low compared to the coastal areas and island. On the island Hesselø, the bats will typically feed, and rest and number of recordings will be much higher. The island will most likely also attract migrating bat from a larger sea area because of the safe resting place for a day rest.

CONCLUSION

Based on data from 1st year survey in the southern part of Kattegat it is concluded that there is no indication of breeding bats on the island Hesselø. During spring migration from mid-April to mid-May several bat species occur on Hesselø. This indicates some kind of migration in the area, most likely from Zealand to Sweden, but potentially also from Jutland to Sweden.

In late summer and early autumn, in nights with high temperature and low wind speed, bats from Djursland (Jutland) use the southern part of Kattegat for feeding. Most likely related to the presence of large insects over the open sea. During these nights an increase in the bat activity on the island Hesselø is also observed. However, the area north of Hesselø seem to be outside the range of the feeding for most bats. This feeding behaviour seems to be restricted to night with wind speed below 6 m/s and temperatures higher than 16 degrees C.

The data collection will continue in 2024 and this will provide more information on the pattern and the magnitude of the migration and the feeding patterns of bats from the surrounding coastal areas.

DATA AND KNOWLEDGE GAPS

Monitoring of bat activity on open sea is a challenge, due to harsh weather condition and risk of damages from fishing and shipping activities. Therefore is failure on some detector unavoidable. During the survey in spring and early summer the several detectors had failures and therefore this part of the survey is based on information from relative few detectors.

The survey on migrating bat in the surrounding of Hesselø is done for the first time. **Therefore**, direct comparison to other similar studies in the area is impossible. Information collected in a similar setup exists for projects the Baltic Sea and in northern part of Kattegat. However, none of the survey data are publicly available.

REFERENCES

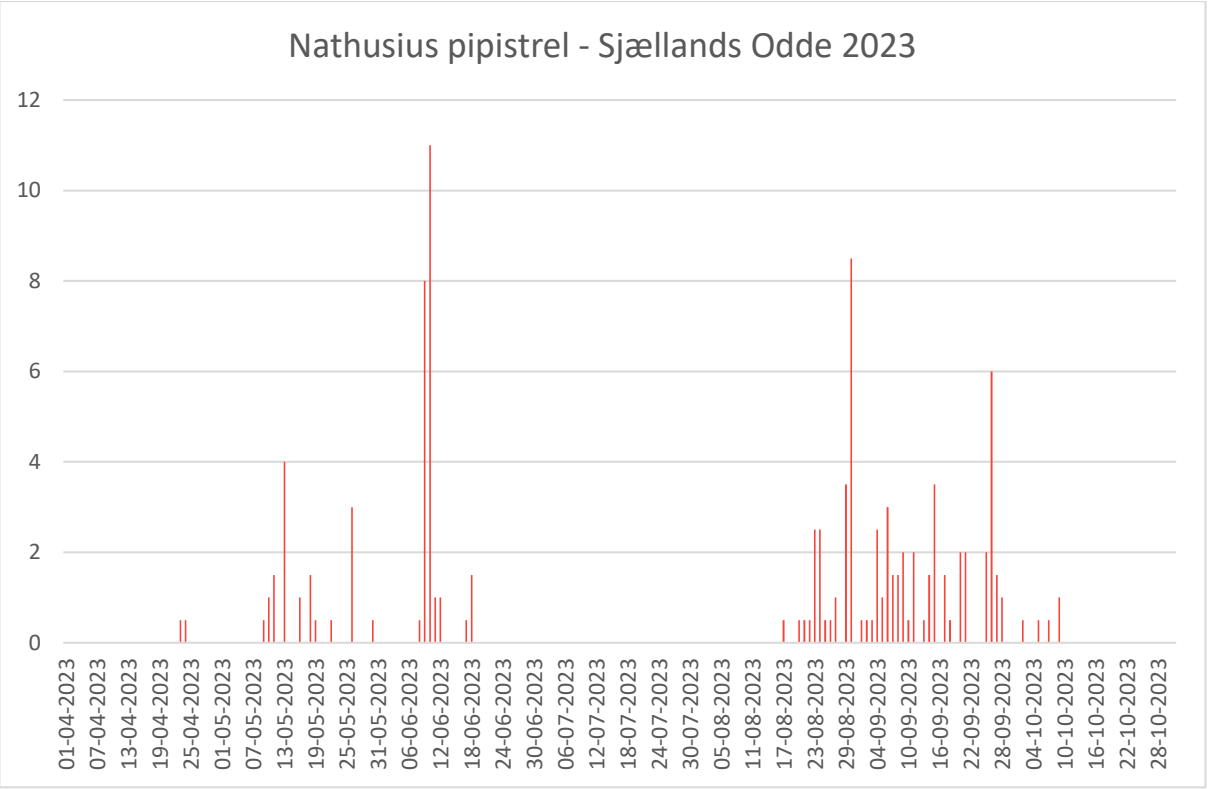
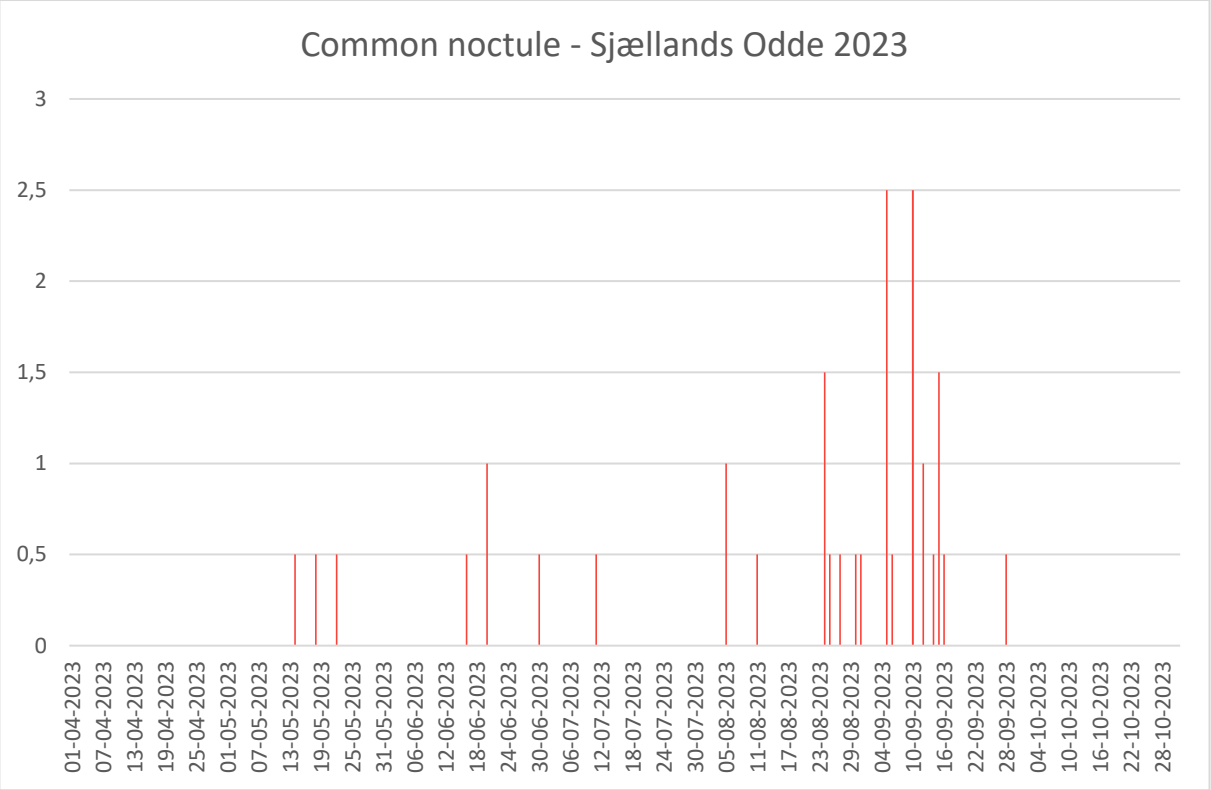
- Alcalde, J.T., Jiménez, M., Brila, I., Vintulis, V., Voigt, C.C. & Pētersons, G. 2021. Transcontinental 2200 km migration of a *Nathusius' pipistrelle* (*Pipistrellus nathusii*) across Europe. *Mammalia* 85: 161–163.
- Arnett E.B., Baerwald E.F., Mathews F., Rodrigues, L., Rodriguez-Durán, A., Rydell, J., Villegas-Patraca, R. & Voigt, C.C. 2016. Impacts of wind energy development on bats: A global perspective. In: *Bats in the Anthropocene: Conservation of Bats in a Changing World* (Springer) pp. 295- 323.
- Westling, A., Toräng, P., Haldin, M. & Naeslund, M. 2020. Sveriges arter och naturtyper i EU:s art- och habitatdirektiv: resultat från rapportering 2019 till EU av bevarandestatus 2013–2018. Naturvårdsverket.
- Baagøe, H. & Jensen, T. 2007. Dansk pattedyratlas. Gyldendal, Copenhagen.
- Baagøe, H. 2001. Danish bats (Mammalia: Chiroptera): Atlas and analysis of distribution, occurrence, and abundance. *Steenstrupia*, 26 (1): 1-117.
- Bach, P 2021. Flyttande fladdermöss på Måkläppen. Presentation – Bat Life Sweden
- Christensen, M. 2024a. Energy Island Bornholm. Technical report – Bats. Report prepared by WSP for Energinet and Danish Energy Agency.
- Christensen, M. 2024b. Flagermus ved Kriegers Flak havmøllepark 2022 og 2023. WSP-report to Danish Energy Agency.
- Christensen, M., & Hansen, B. 2023. Flagermus og havvind. Report for Danish Energy Agency.
- De Jong, J, Blank, SG, Ebenhard, T & Ahlén, I. 2020. Fladdermusfaunan i Sverige – arternas utbredning och status 2020. *Fauna & flora* 115(3): 2–16.
- Dietz, C., von Helvesen, O. & Nill, D. 2011 Bats of Britain, Europe & Northwest Africa.
- Eurobats 2014. EUROBATS.MoP7. Record. Annex 8. 7th Session of the Meeting of the Parties Brussels, Belgium, 15 – 17 September 2014 Resolution 7.5 Wind Turbines and Bat Populations.
- Hutterer R, Ivanova T, Meyer-Cords C, Rodrigues LL. Bat Migrations in Europe: A Review of Banding Data and Literature; 2005.
- Kruszynski C., Bailey L.D., Courtiol A., Bach, I., Bach, P., Götsche, M., Götsche, M., Hill, R., Lindecke, O., Matthes, H., Pommeranz, H., Popa-Lisseanu, A.G., Seebens-Hoyer, A., Tichomirowa, M. & Voigt, C.C. 2020. Identifying migratory pathways of *Nathusius' pipistrelles* (*Pipistrellus nathusii*) using stable hydrogen and strontium isotopes. *Rapid Communications in Mass Spectrometry* 35: e9031.
- Lehnert, L.S., Kramer-Schadt, S., Schönborn, S., Lindecke, O., Niermann, I., Voigt, C.C. 2014. Wind farm facilities in Germany kill noctule bats from near and far. *PLoS ONE* 9(8): e103106.

- Lehnert L.S. et al. 2018. Variability and repeatability of noctule bat migration in Central Europe: evidence for partial and differential migration. *Proc. R. Soc. B* 285: 20182174.
- Møller, J.D., Baagøe, H.J. & Degn, H.J. 2013. Forvaltningsplan for flagermus. Beskyttelse og forvaltning af de 17 danske flagermusarter og deres levesteder. Naturstyrelsen.
- Petersons G. 2004. Seasonal migrations of north-eastern populations of Nathusius' bat *Pipistrellus nathusii* (Chiroptera). *Myotis* 41–42: 29-56.
- Rydell, J., Bach, L., Dubourg-Savage, M.-J., Green, M., Rodrigues, L., Hedenström, A. 2010. Bat mortality at wind turbines in northwestern Europe. *Acta Chiropterologica* 12(2): 261- 274.
- Tidenberg , E-M, Liukko, U-M & Stjernberg, T 2019. Atlas of Finnish bats, *Annales Zoologici Fennici* , vol. 56 , no. 1-6 , pp. 207-250.
- Voigt, C.C., Popa-Lisseanu, A.G., Niermann, I. & Kramer-Schadt, S. 2012. The catchment area of wind farms for European bats: A plea for international regulations. *Biol Conserv.* 153: 80-86.
- Westling, A., Toräng, P., Haldin, M. & Naeslund, M. 2020. Sveriges arter och naturtyper i EU:s art- och habitatdirektiv: resultat från rapportering 2019 till EU av bevarandestatus 2013–2018. Naturvårdsverket.

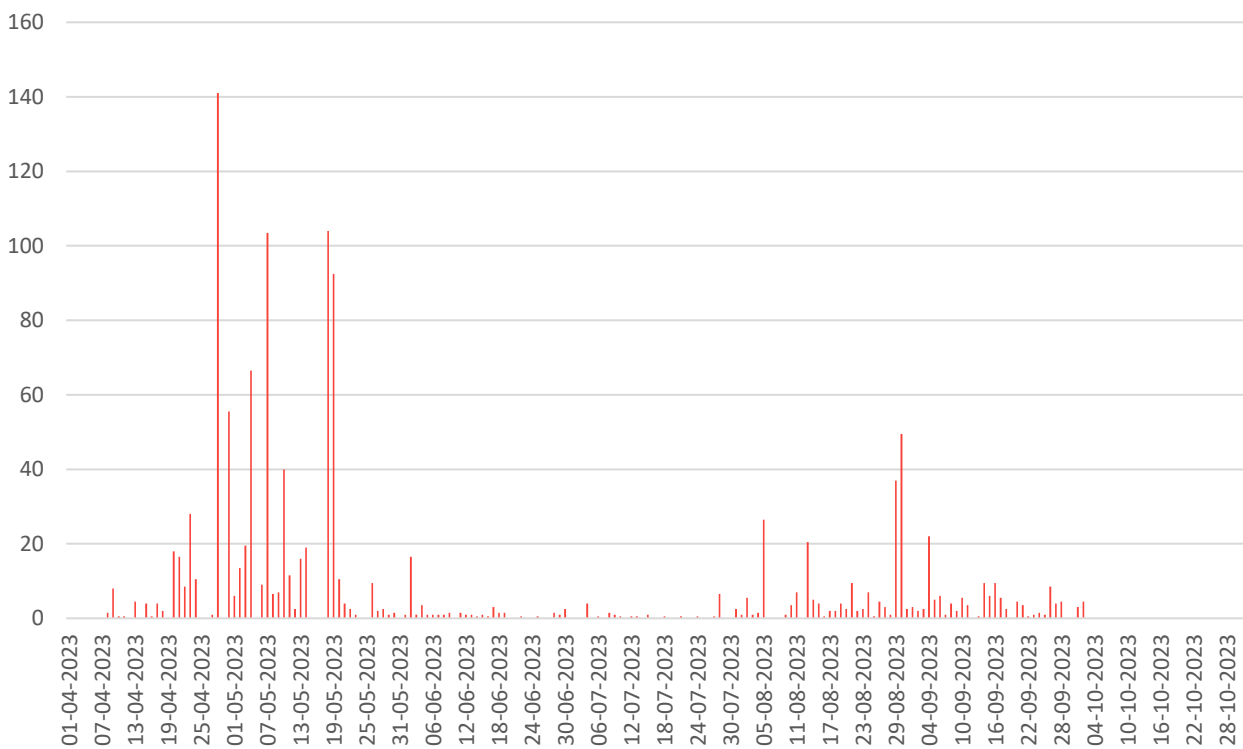
APPENDIX 1 – SPECIES DISTRIBUTION

To be added after 2024 field season

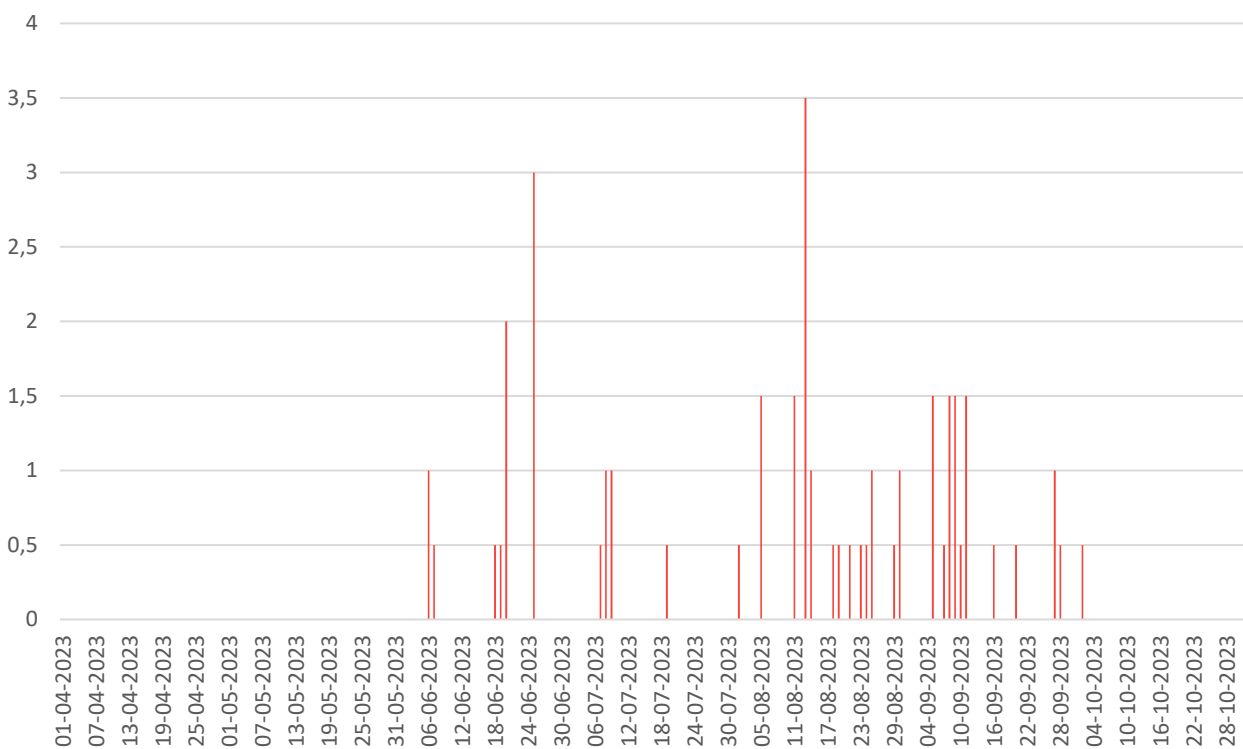
APPENDIX 2 – OBSERVATIONS PER NIGHT



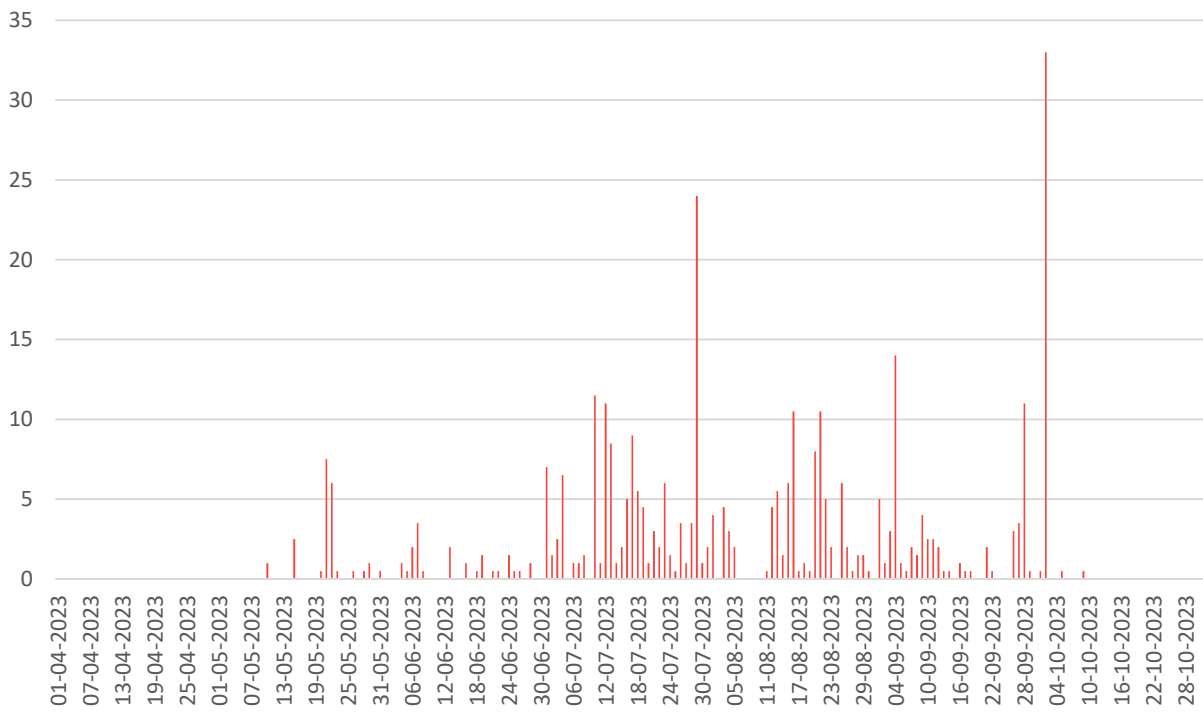
Soprano pipistrel - Sjællands Odde 2023



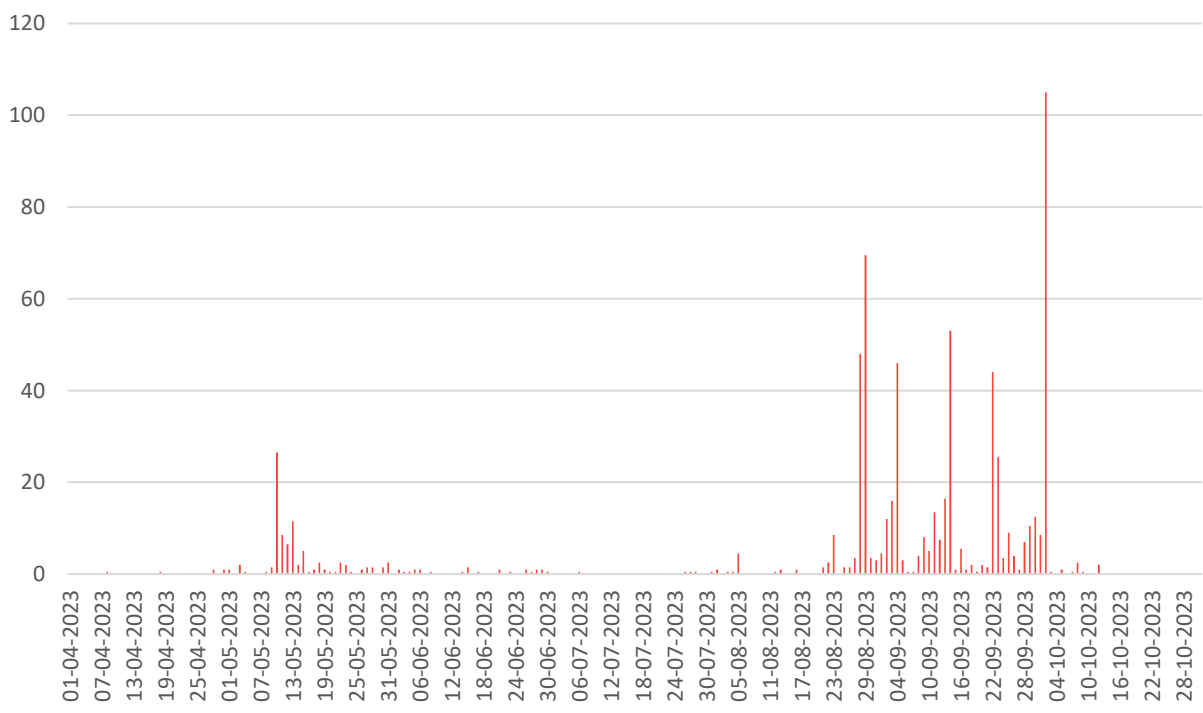
Parti-colored bat - Sjællands Odde 2023



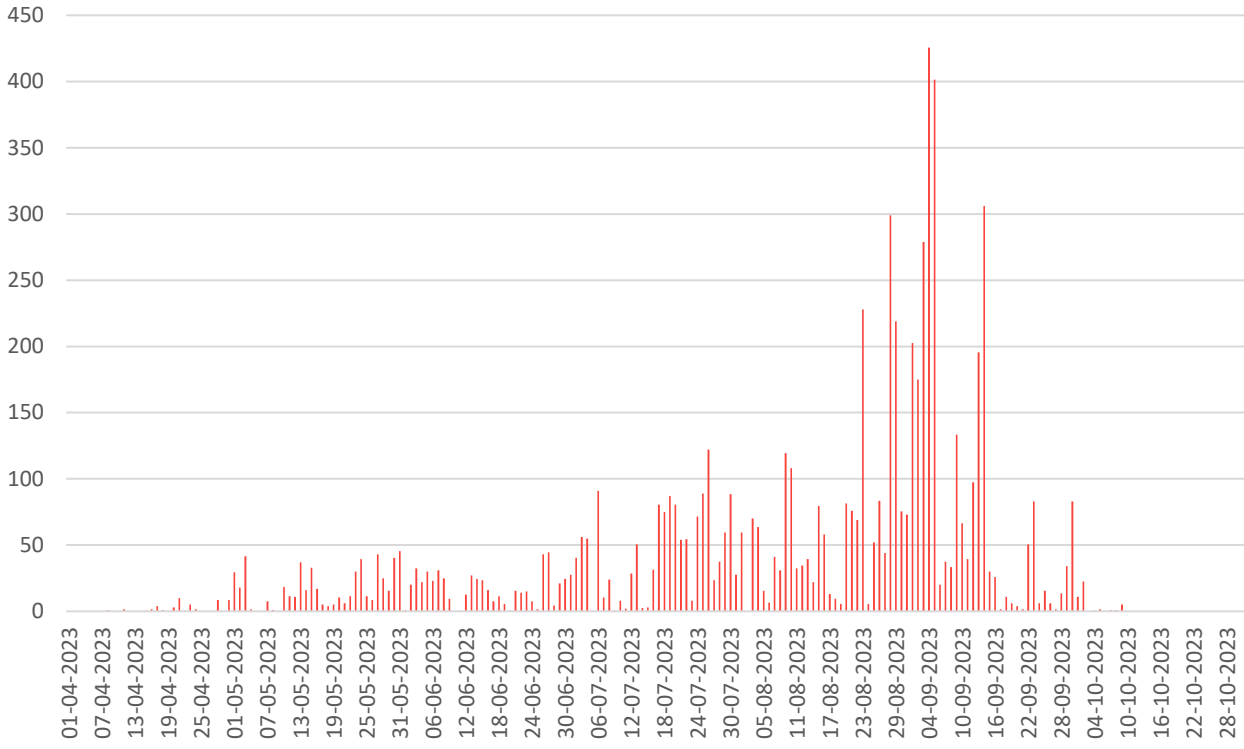
Common noctule - Djurs N 2023



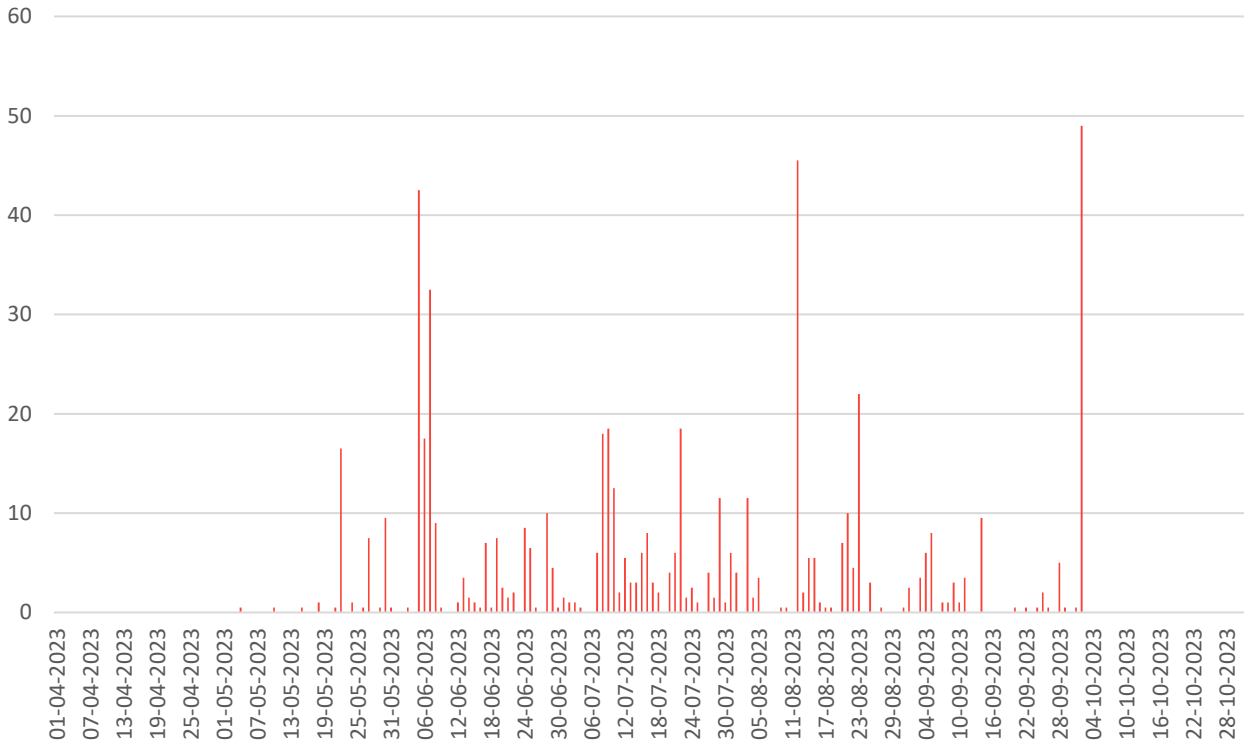
Nathusius pipistrel - Djurs N 2023



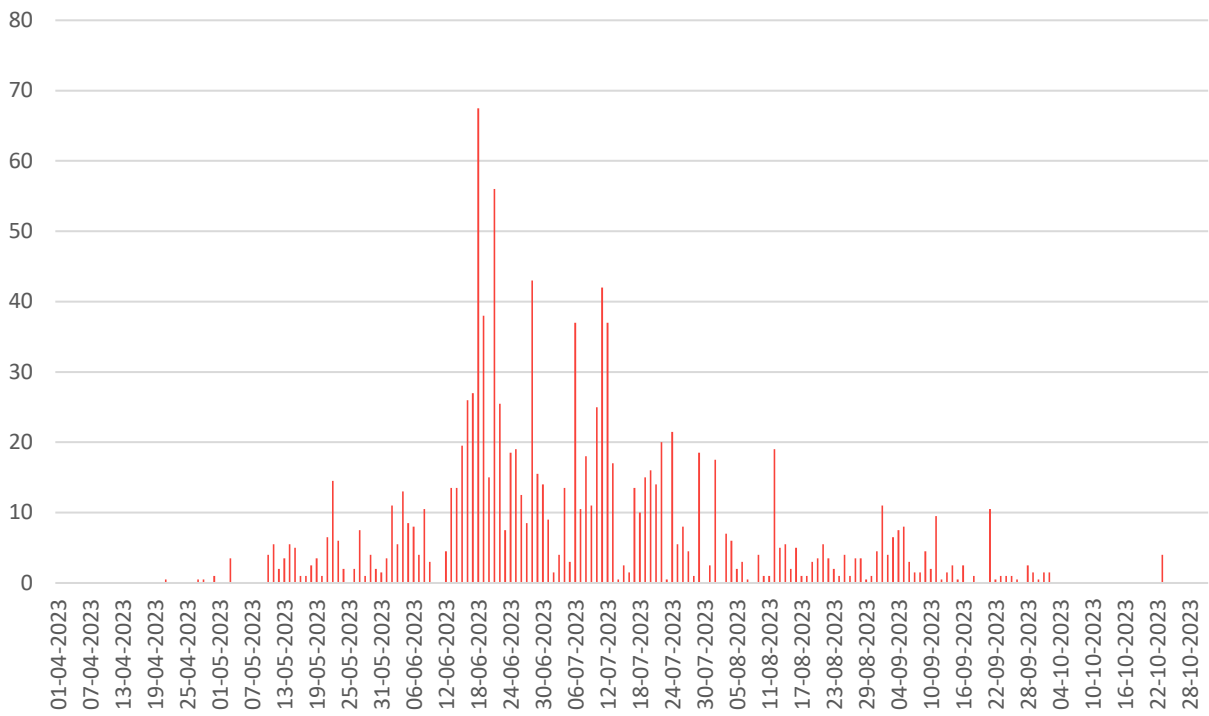
Soprano pipistrel - Djurs N 2023



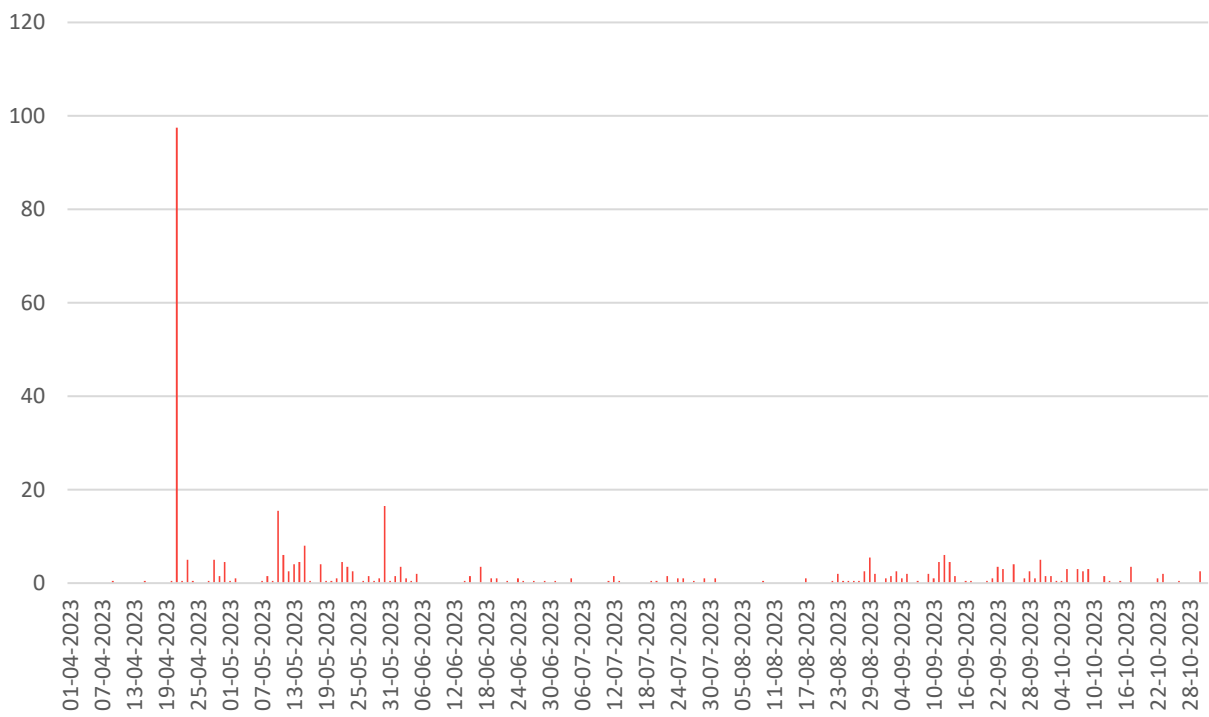
Parti-colored bat - Djurs N 2023

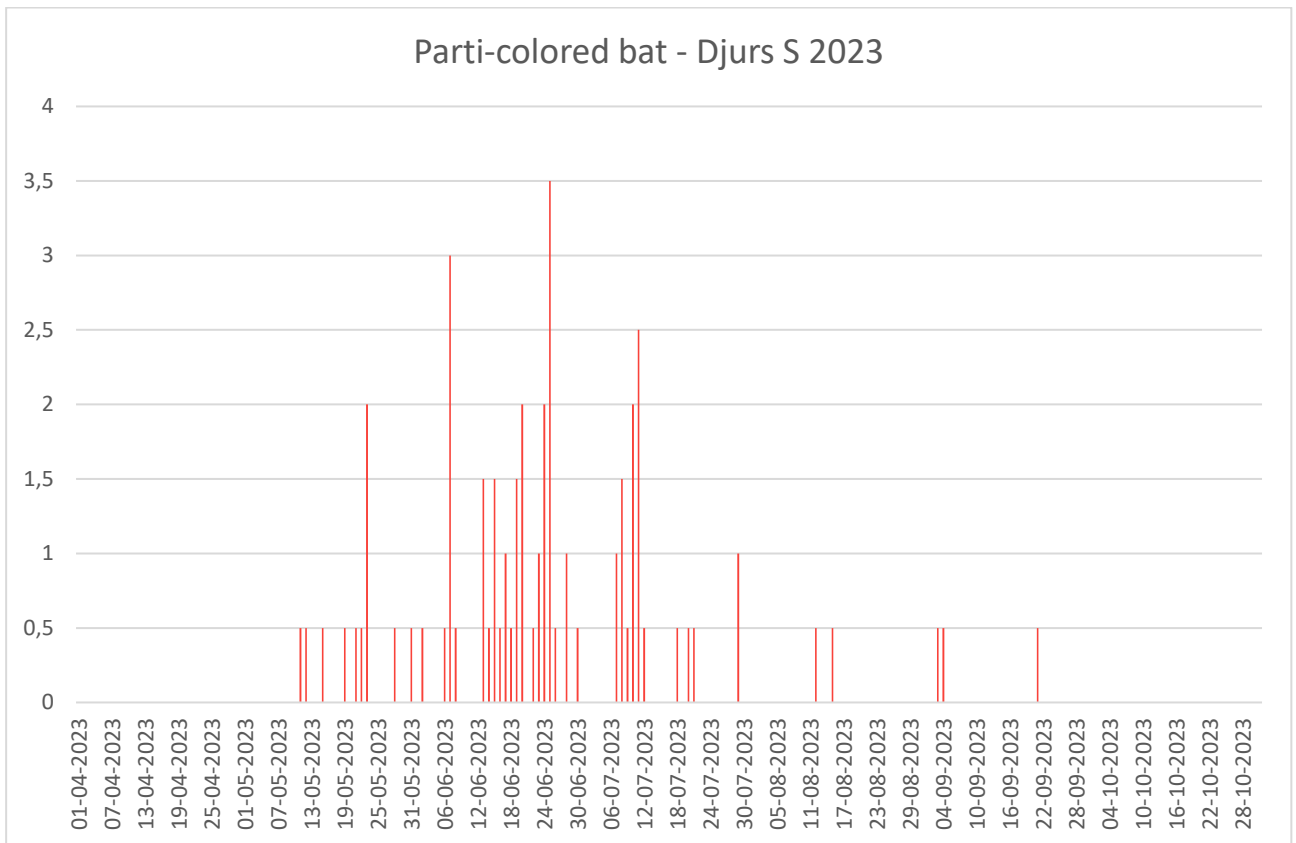
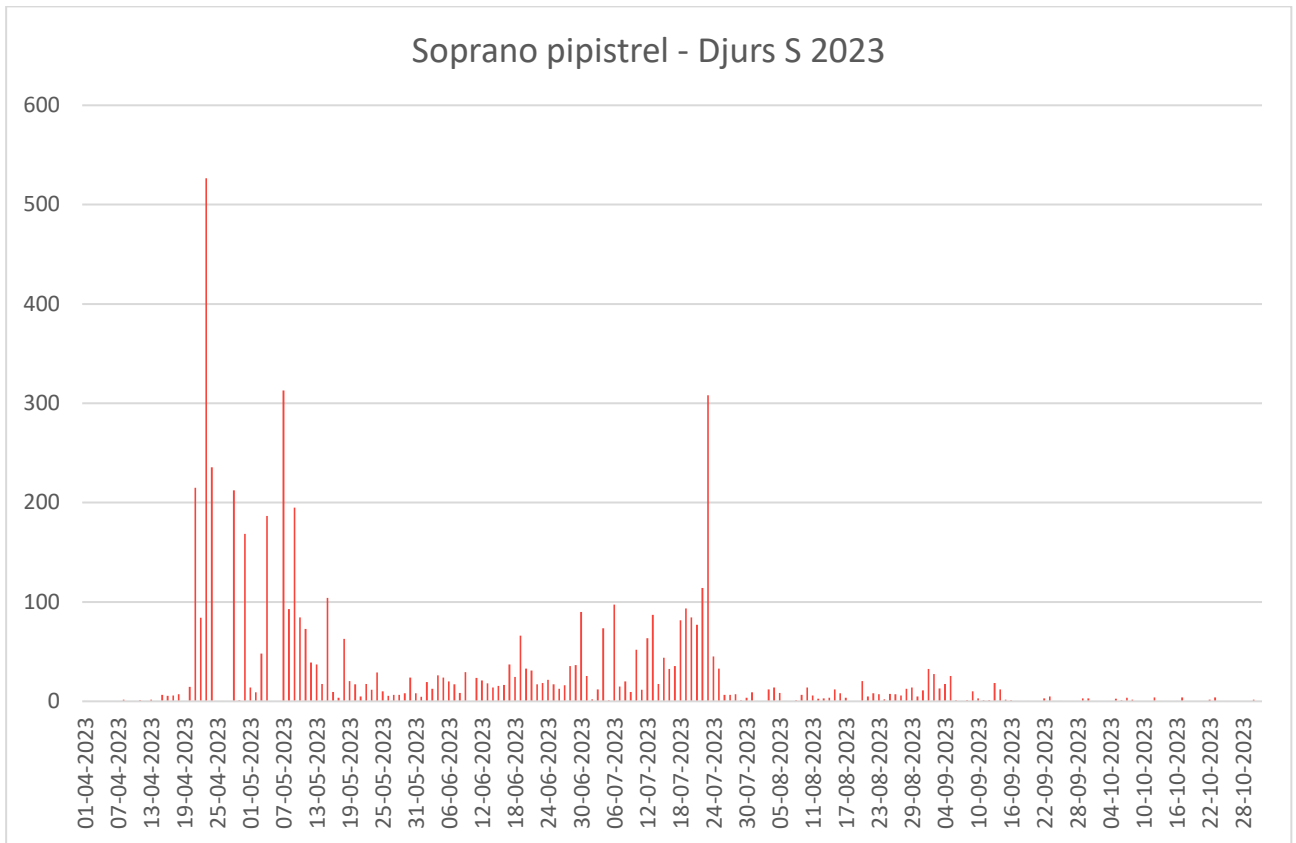


Common noctule - Djurs S 2023

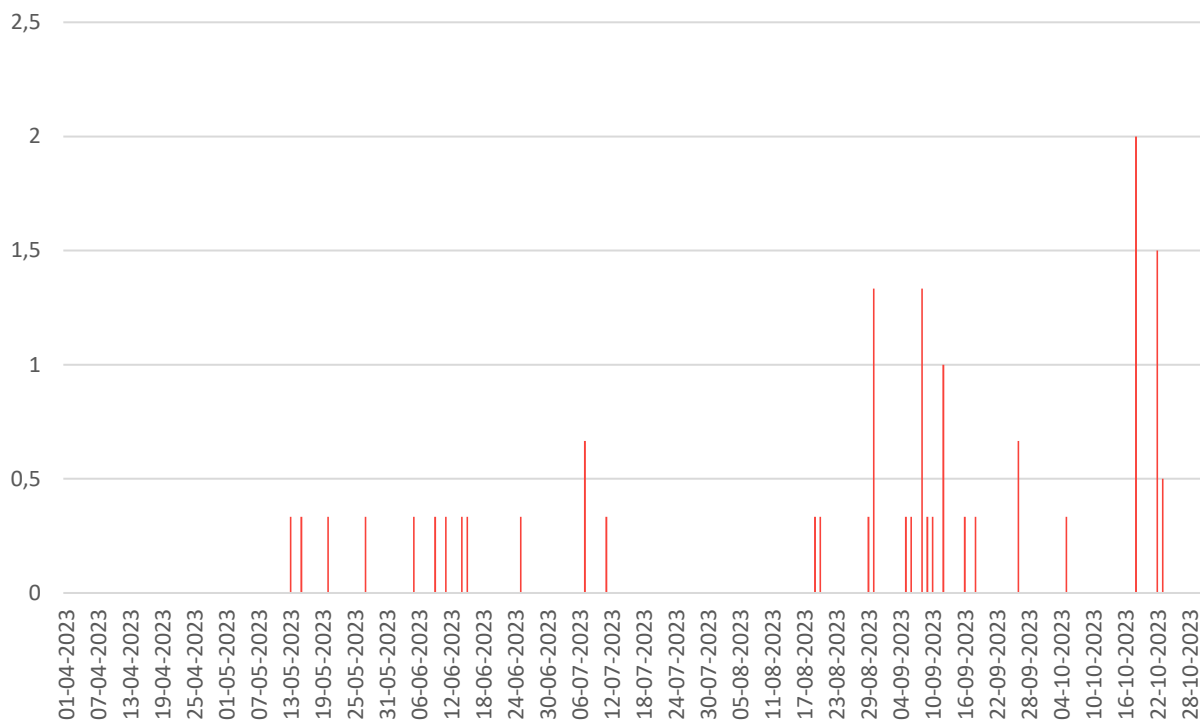


Nathusius pipistrel - Djurs S 2023

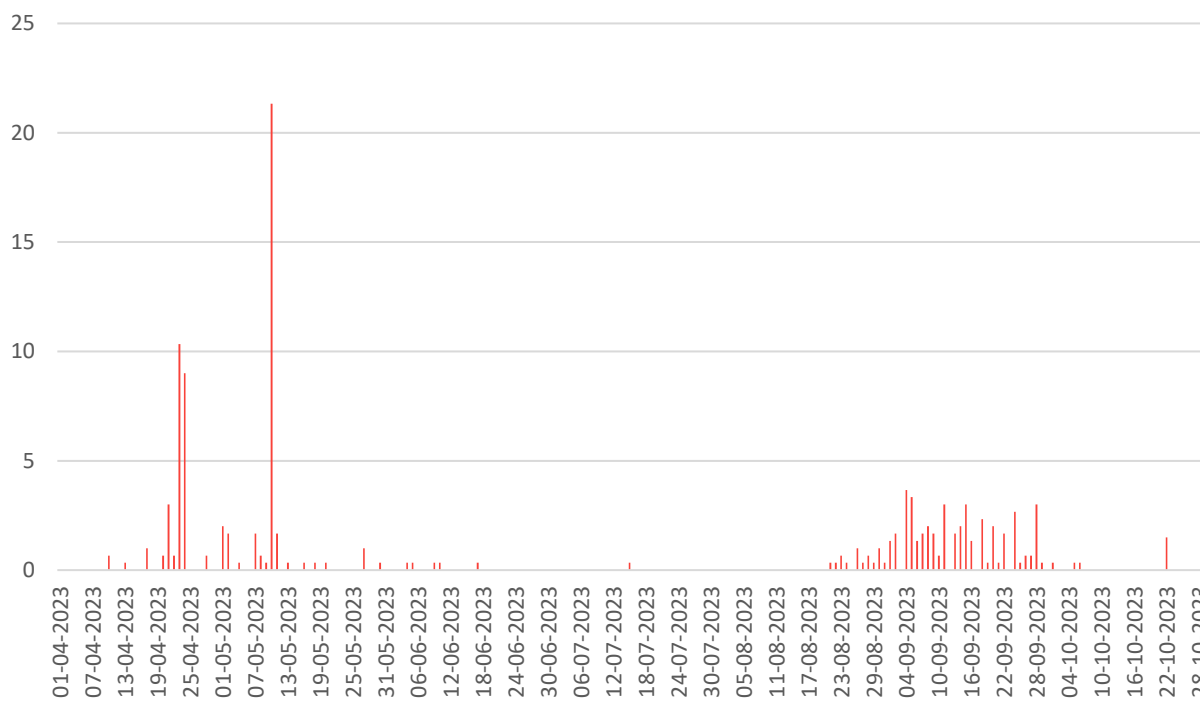


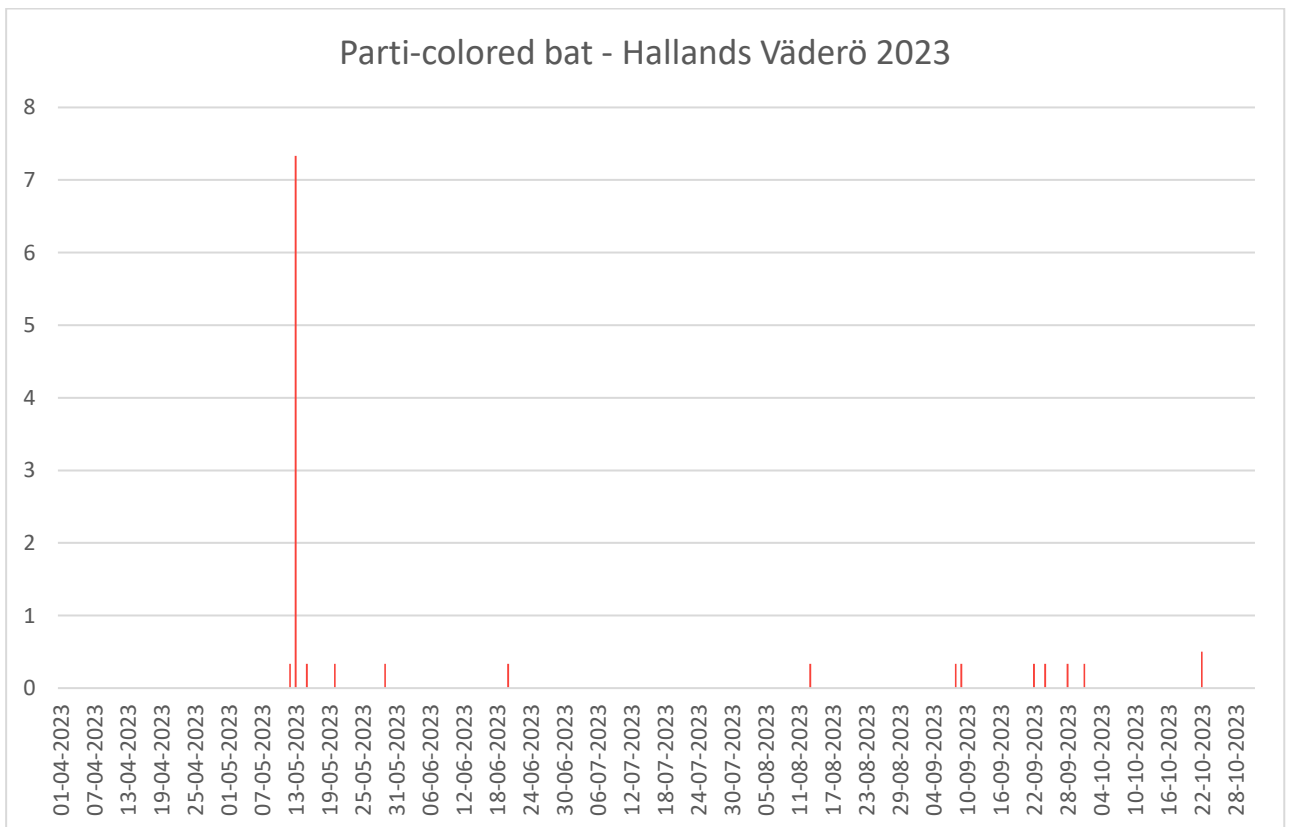
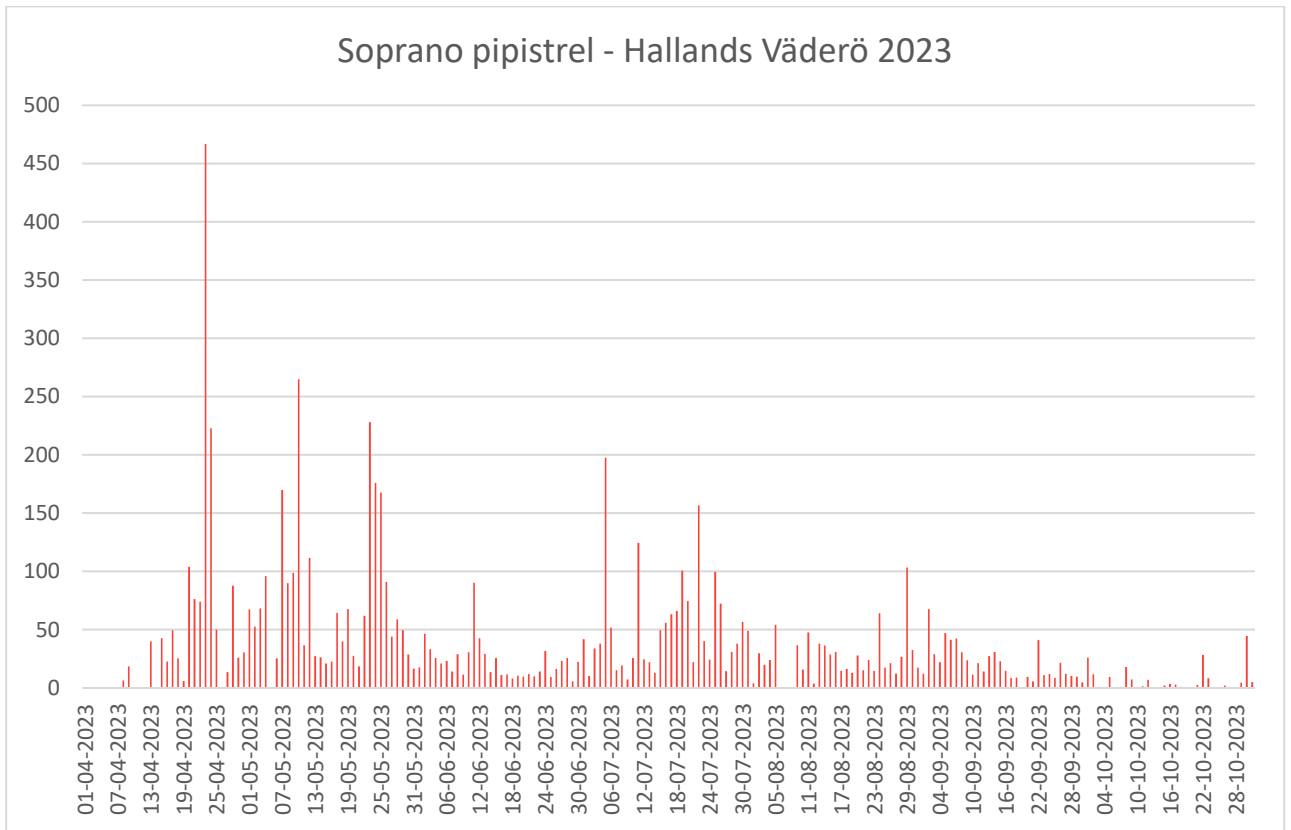


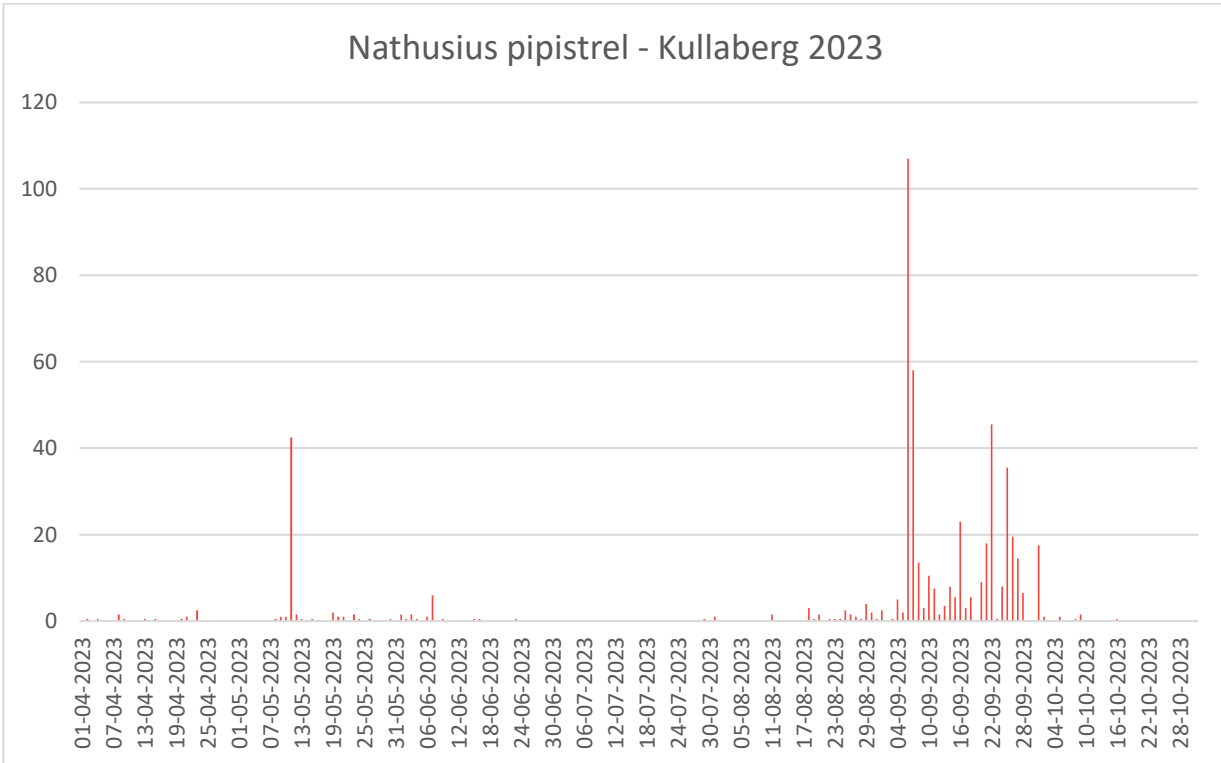
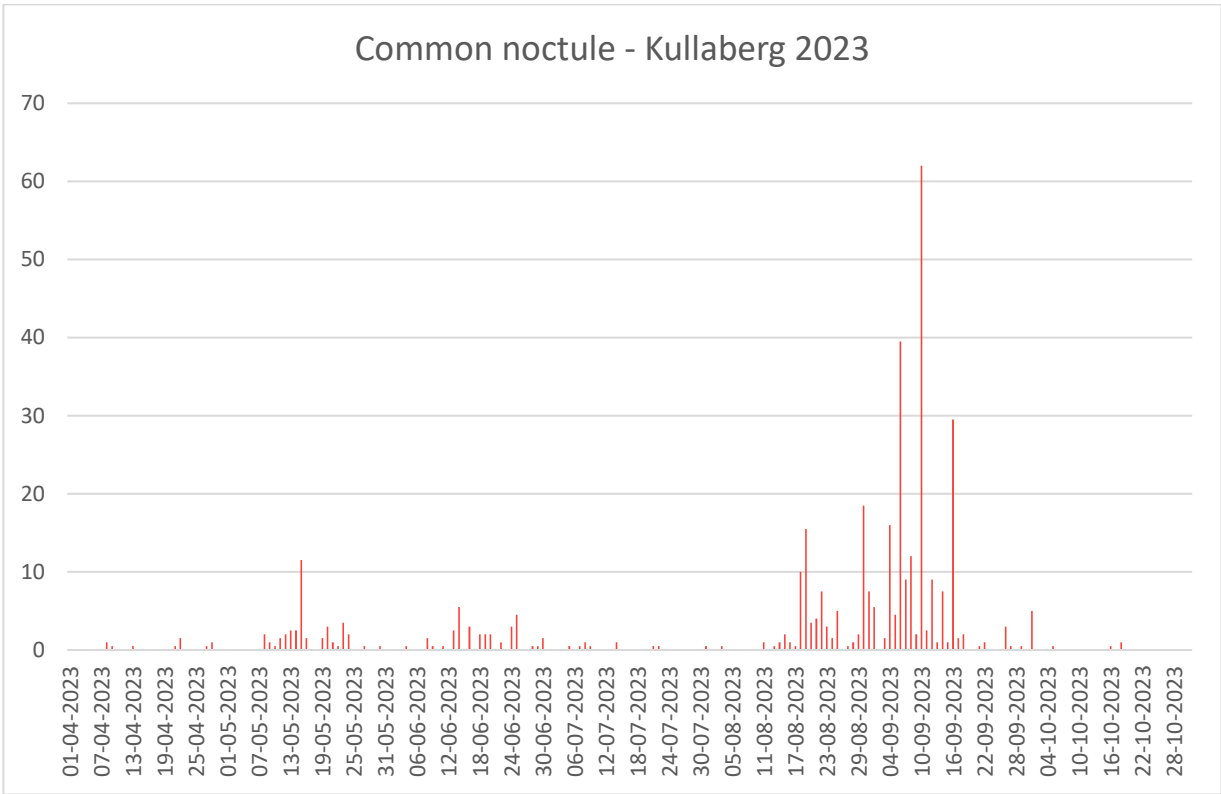
Common noctule - Hallands Väderö 2023



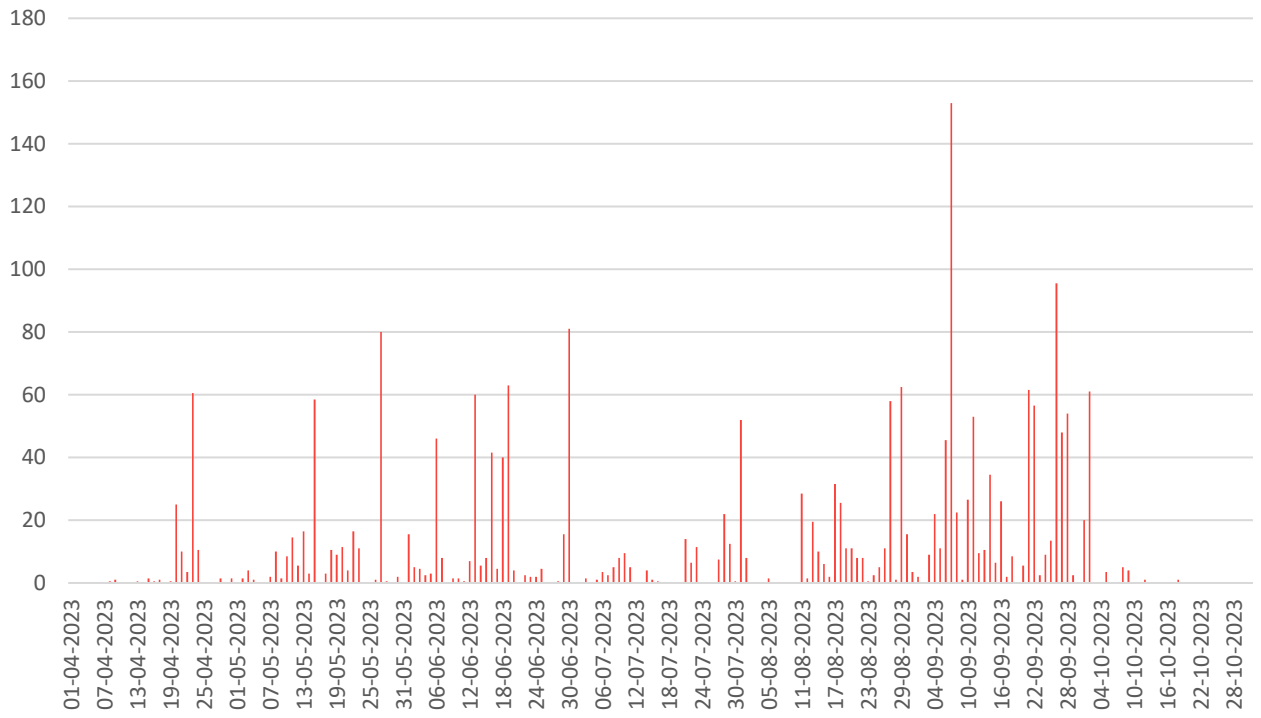
Nathusius pipistrel - Hallands Väderö 2023







Soprano pipistrel - Kullaberg 2023



Parti-colored bat - Kullaberg 2023

