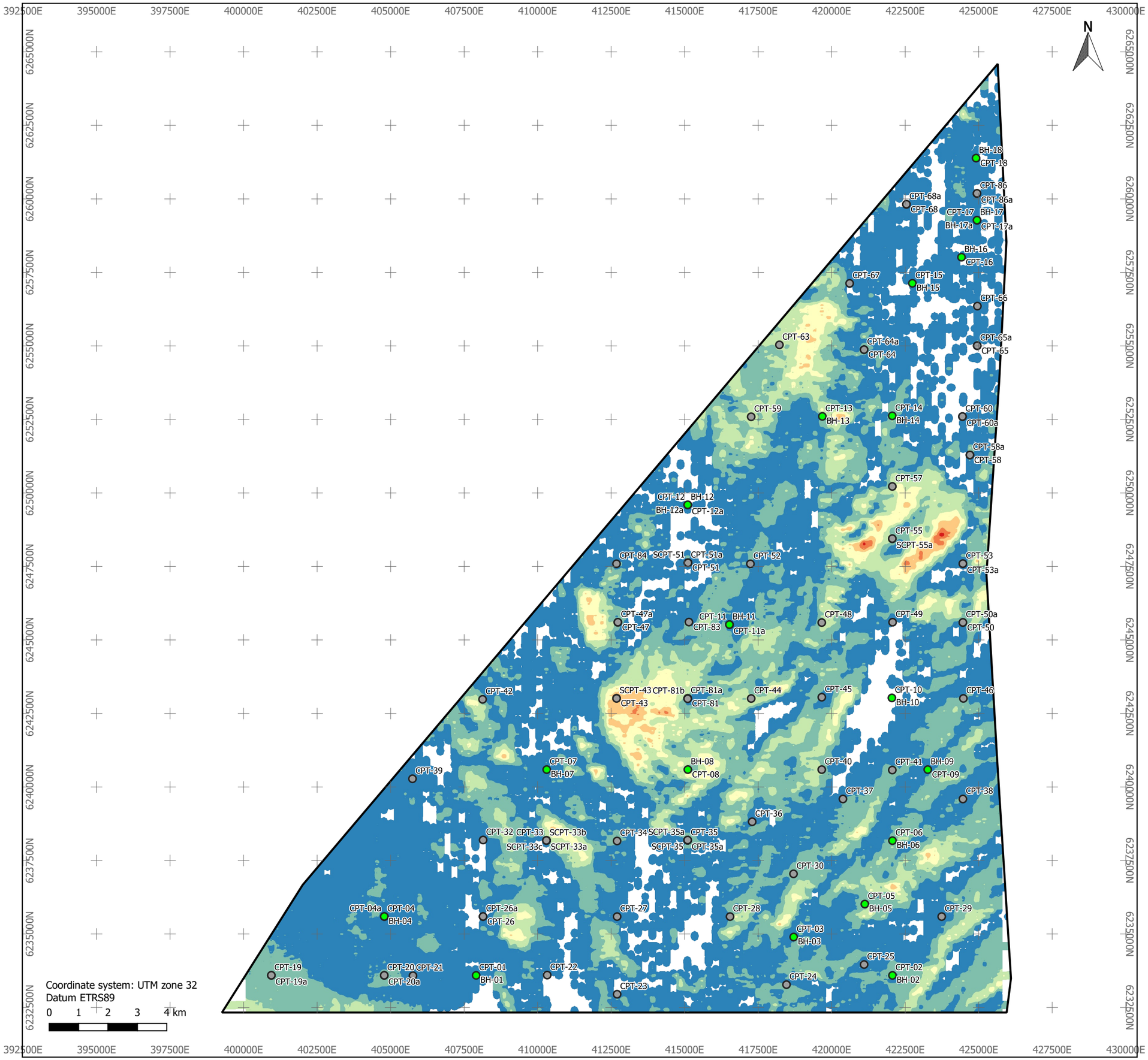

Legend

OWF Project site

BH and CPT positions

- CPT and BH
- CPT

U10, thickness [m]

- <= 1
- 1 - 2
- 2 - 3
- 3 - 4
- 4 - 5
- 5 - 6
- 6 - 7

Data source:

- OWF project site: Energinet, 2020
- Integrated Geological Model: COWI, 2021

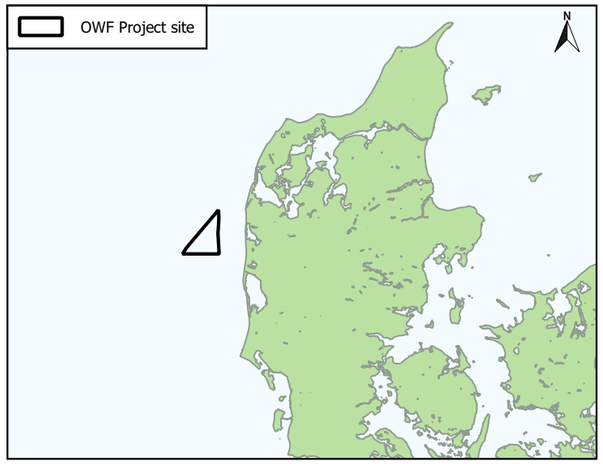

Energinet

Thor Integrated Geological Model

ENERGINET

Layer U10
Pg Sand, Pg Coarse, Pg Silt, Pg Clay
Thickness [m]

ATR no.	A205839
Drawing	KAKT
Control	OFN
Approved	LOKL
Scale	1:125,000
Date	2021.02.22
Appendix no.	4.01
Version	1.0

Document O:\A205000\A205839\30-GIS\01_Enclosures\A205839_ThorGM_charts.qgz

COWI
COWI A/S
Parallelvej 2
DK-2800 Kongens Lyngby
Tlf +45 56 40 00 00
Fax +45 56 40 99 99
www.cowi.com

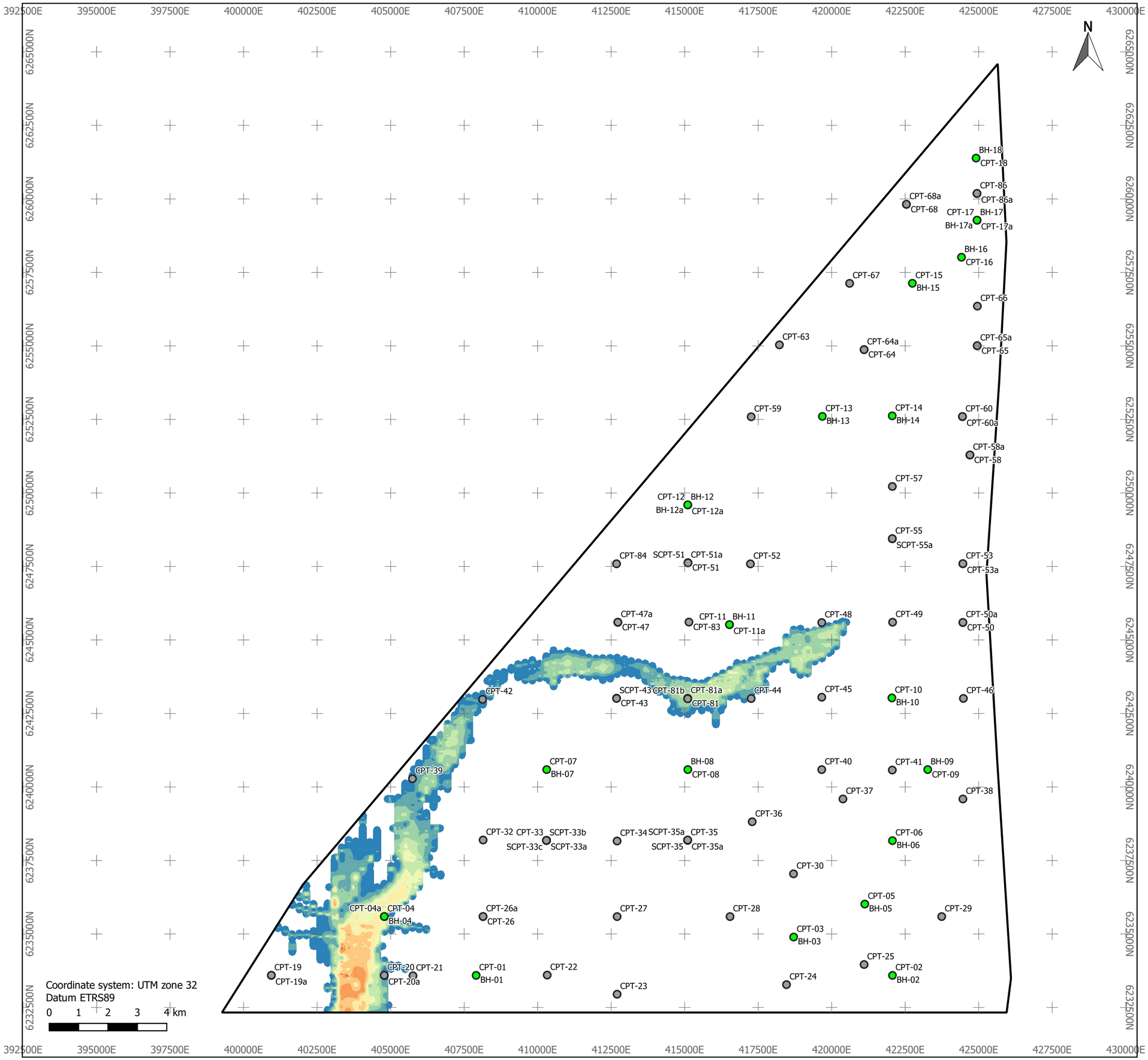

Legend

OWF Project site

BH and CPT positions

- CPT and BH
- CPT

U13, thickness [m]

- <= 1
- 1 - 2
- 2 - 3
- 3 - 4
- 4 - 5
- 5 - 6
- 6 - 7
- 7 - 8
- 8 - 9
- 9 - 10

Data source:

- OWF project site: Energinet, 2020
- Integrated Geological Model: COWI, 2021

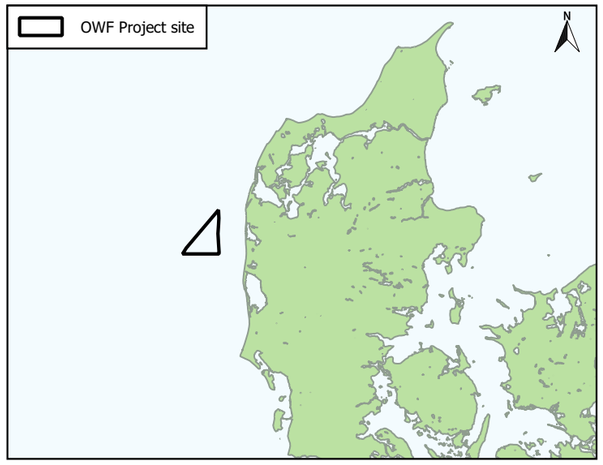

Energinet

Thor Integrated Geological Model

ENERGINET

Layer U13
Pg Organic, Pg Clay
Thickness [m]

ATR no.	A205839
Drawing	KAKT
Control	OFN
Approved	LOKL
Scale	1:125,000
Date	2021.02.22
Appendix no.	4.02
Version	1.0

Document O:\A205000\A205839\30-GIS\01_Enclosures\A205839_ThorGM_charts.qgz

COWI

COWI A/S
Parallelvej 2
DK-2800 Kongens Lyngby

Tlf +45 56 40 00 00
Fax +45 56 40 99 99
www.cowi.com

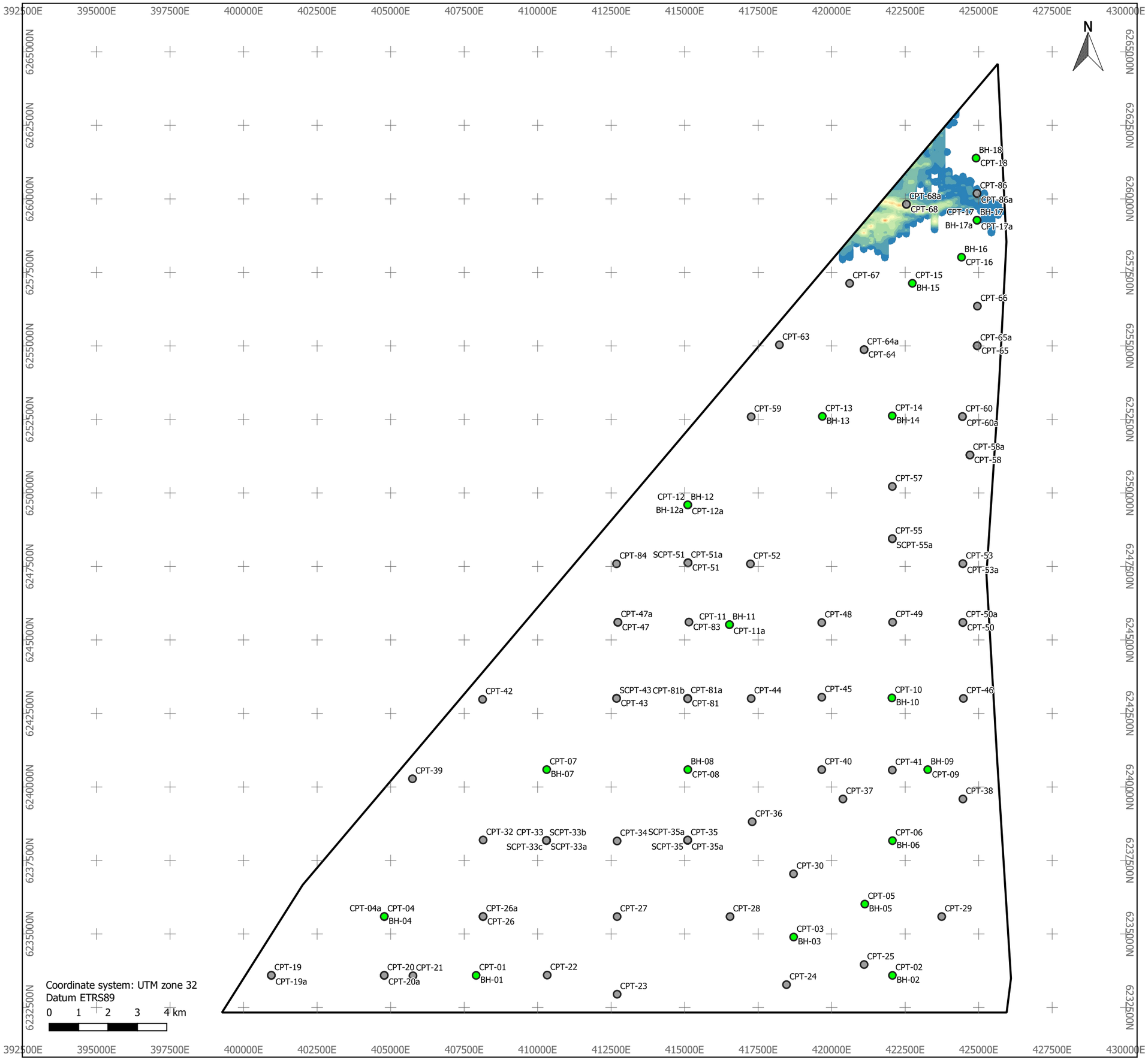

Legend

OWF Project site

BH and CPT positions

- CPT and BH
- CPT

U18, thickness [m]

- <= 2
- 2 - 4
- 4 - 6
- 6 - 8
- 8 - 10
- 10 - 12
- 12 - 14
- 14 - 16
- 16 - 18
- 18 - 20
- 20 - 22
- 22 - 24
- 24 - 26

Data source:

- OWF project site: Energinet, 2020
- Integrated Geological Model: COWI, 2021

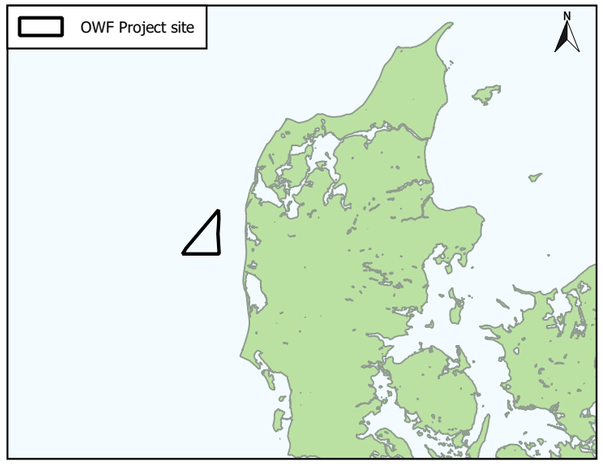

Energinet

Thor Integrated Geological Model

ENERGINET

Layer U18
Pg Clay
Thickness [m]

ATR no.	A205839
Drawing	KAKT
Control	OFN
Approved	LOKL
Scale	1:125,000
Date	2021.02.22
Appendix no.	4.03
Version	1.0

Document O:\A205000\A205839\30-GIS\01_Enclosures\A205839_ThorGM_charts.qgz

COWI

COWI A/S
Parallelvej 2
DK-2800 Kongens Lyngby

Tlf +45 56 40 00 00
Fax +45 56 40 99 99
www.cowi.com

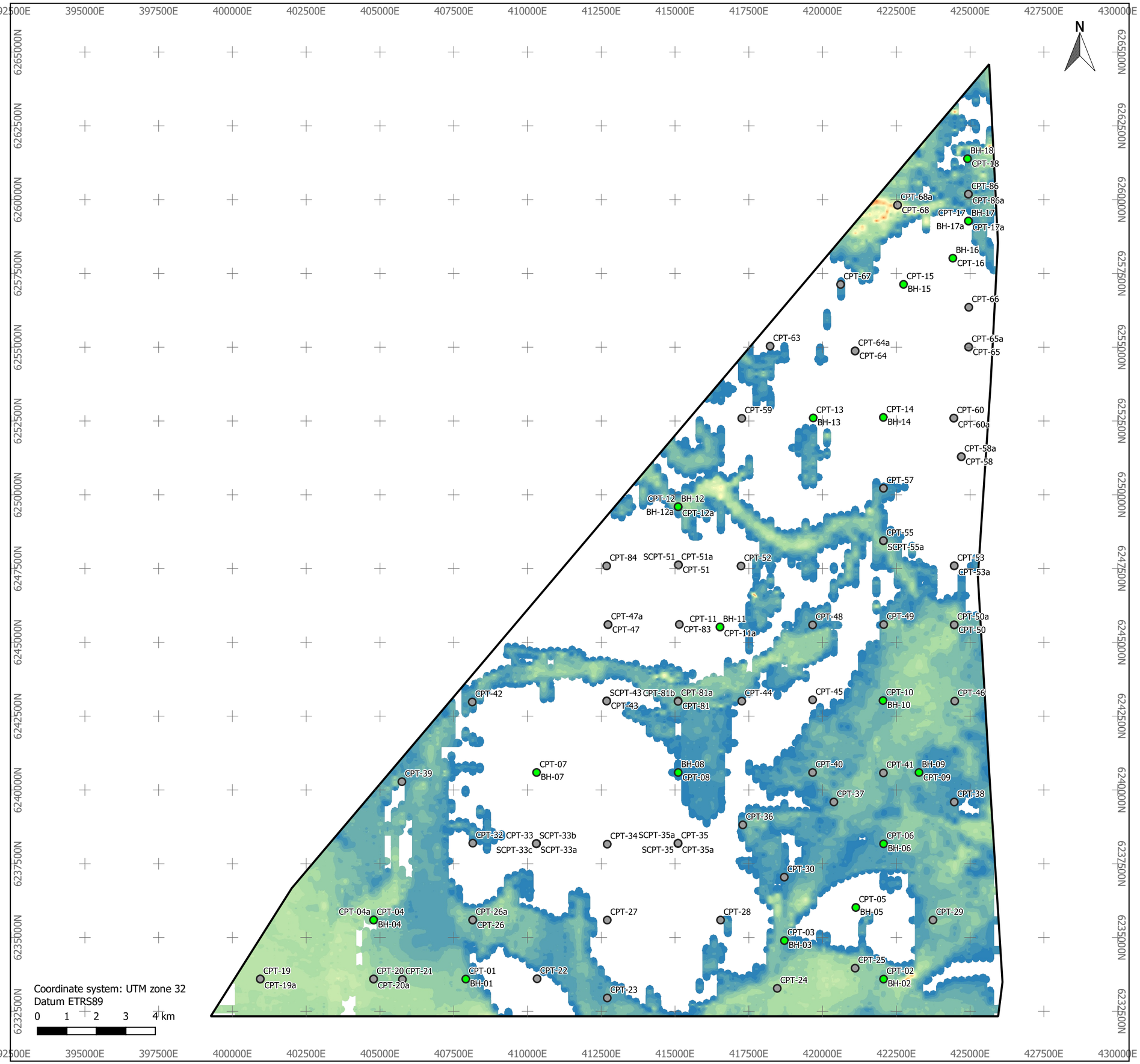

Legend

OWF Project site

BH and CPT positions

- CPT and BH
- CPT

U20, thickness [m]

- <= 1
- 1 - 2
- 2 - 3
- 3 - 4
- 4 - 5
- 5 - 6
- 6 - 7
- 7 - 8
- 8 - 9
- 9 - 10
- 10 - 11
- 11 - 12
- 12 - 13
- 13 - 14
- 14 - 15
- 15 - 16
- 16 - 17
- 17 - 18
- 18 - 19
- 19 - 20
- 20 - 21
- 21 - 22
- 22 - 23
- 23 - 24
- 24 - 25

Data source:

- OWF project site: Energinet, 2020
- Integrated Geological Model: COWI, 2021

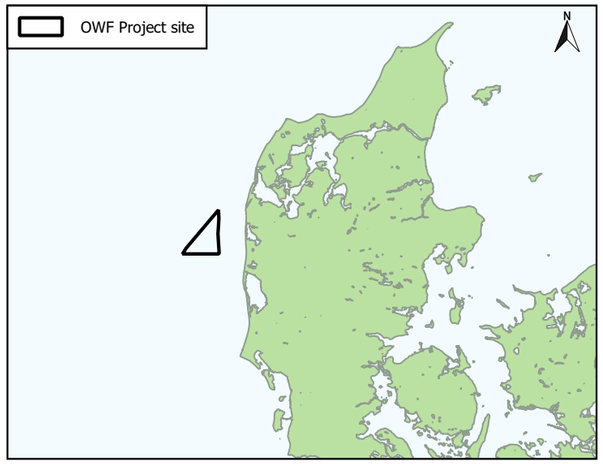

Energinet
Thor Integrated Geological Model

ENERGINET

Layer U20
Pg Sand, Pg Clay, Pg Silt
Thickness [m]

ATR no.	A205839
Drawing	KAKT
Control	OFN
Approved	LOKL
Scale	1:125,000
Date	2021.02.22
Appendix no.	4.04
Version	1.0

Document O:\A205000\A205839\30-GIS\01_Enclosures\A205839_ThorGM_charts.qgz

COWI

COWI A/S
Parallelvej 2
DK-2800 Kongens Lyngby
Tlf +45 56 40 00 00
Fax +45 56 40 99 99
www.cowi.com



Legend

OWF Project site

BH and CPT positions

- CPT and BH
- CPT

U21, thickness [m]

- <= 2
- 2 - 4
- 4 - 6
- 6 - 8
- 8 - 10
- 10 - 12
- 12 - 14
- 14 - 16
- 16 - 18
- 18 - 20
- 20 - 22

Data source:

- OWF project site: Energinet, 2020
- Integrated Geological Model: COWI, 2021

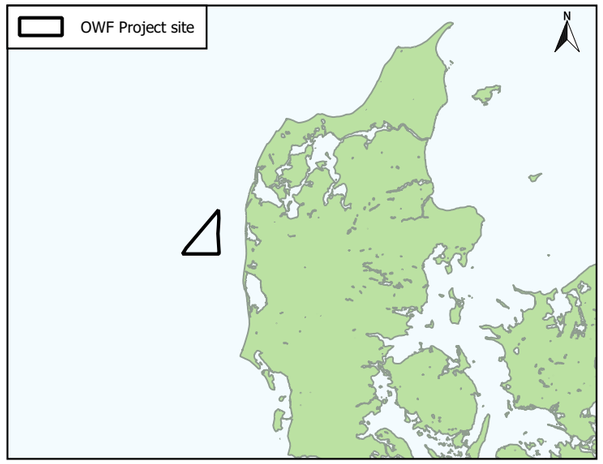

Energinet

Thor Integrated Geological Model

ENERGINET

Layer U21
Pg Sand
Thickness [m]

ATR no.	A205839
Drawing	KAKT
Control	OFN
Approved	LOKL

Document O:\A205000\A205839\30-GIS\01_Enclosures\A205839_ThorGM_charts.qgz

Scale	1:125,000
Date	2021.02.22

COWI

COWI A/S
Parallelvej 2
DK-2800 Kongens Lyngby

Tlf +45 56 40 00 00
Fax +45 56 40 99 99
www.cowi.com

Appendix no.	Version
4.05	1.0

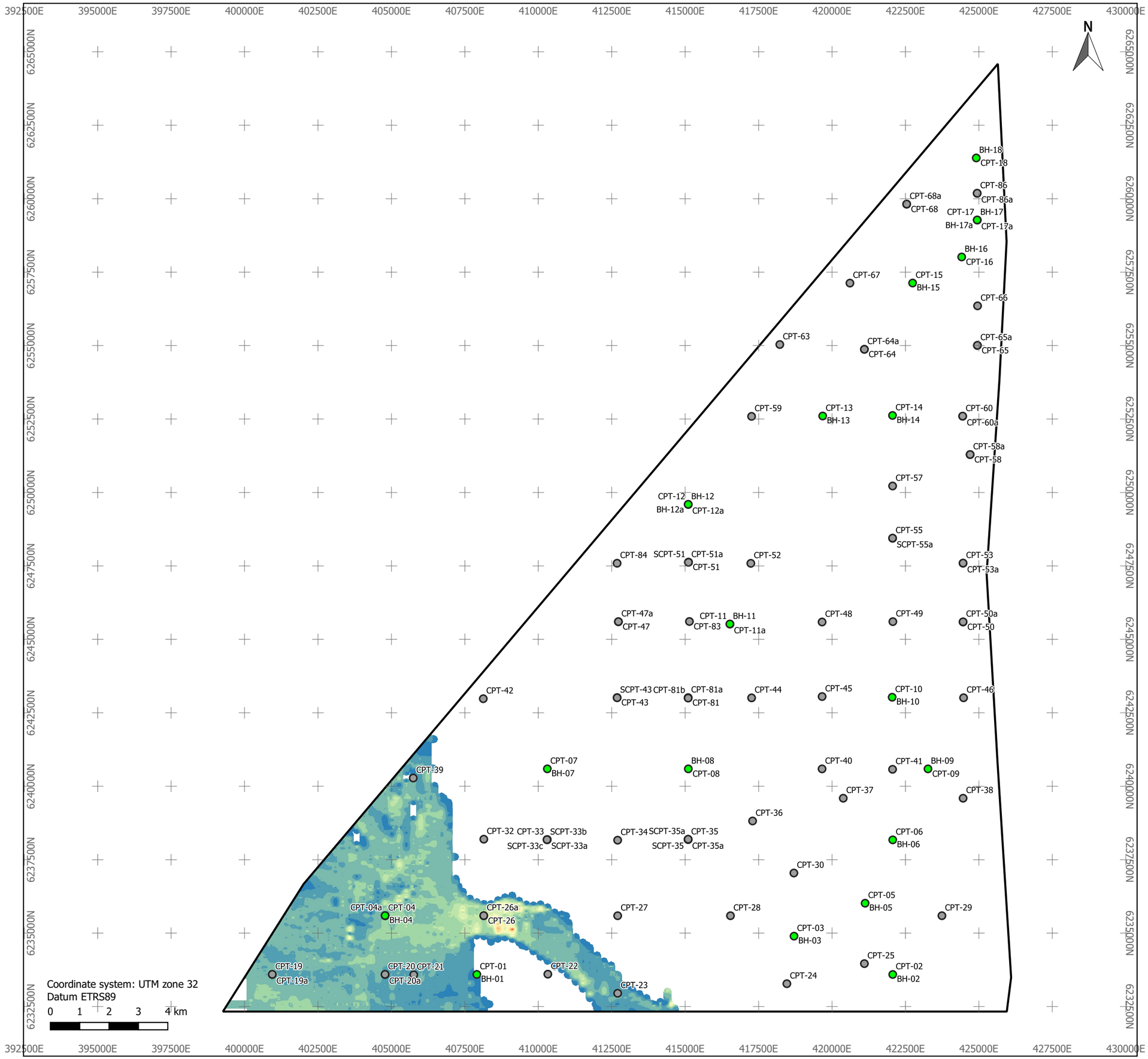

Legend

OWF Project site

BH and CPT positions

- CPT and BH
- CPT

U29, thickness [m]

- <= 1
- 1 - 2
- 2 - 3
- 3 - 4
- 4 - 5
- 5 - 6
- 6 - 7
- 7 - 8
- 8 - 9
- 9 - 10
- 10 - 11
- 11 - 12
- 12 - 13
- 13 - 14

Data source:

- OWF project site: Energinet, 2020
- Integrated Geological Model: COWI, 2021

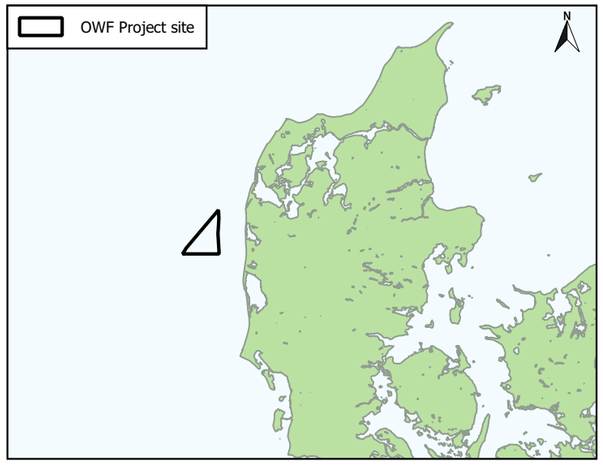

Energinet

Thor Integrated Geological Model

ENERGINET

Layer U29
Pg Sand
Thickness [m]

ATR no.	A205839
Drawing	KAKT
Control	OFN
Approved	LOKL
Scale	1:125,000
Date	2021.02.22
Appendix no.	4.06
Version	1.0

Document O:\A205000\A205839\30-GIS\01_Enclosures\A205839_ThorGM_charts.qgz

COWI

COWI A/S
Parallelvej 2
DK-2800 Kongens Lyngby

Tlf +45 56 40 00 00
Fax +45 56 40 99 99
www.cowi.com

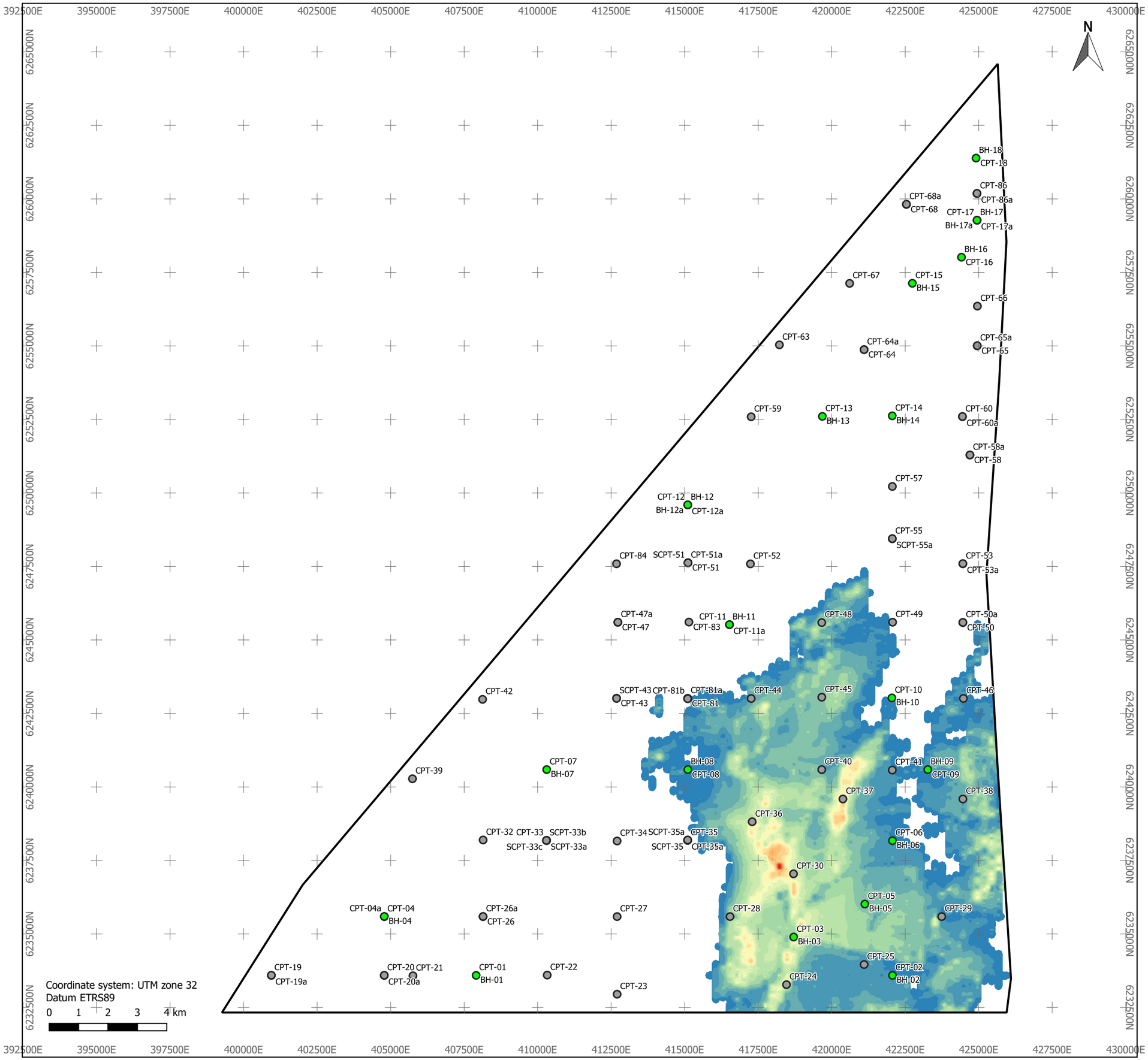

Legend

OWF Project site

BH and CPT positions

- CPT and BH
- CPT

U30, thickness [m]

- <= 2
- 2 - 4
- 4 - 6
- 6 - 8
- 8 - 10
- 10 - 12
- 12 - 14
- 14 - 16
- 16 - 18
- 18 - 20
- 20 - 22
- 22 - 24
- 24 - 26
- 26 - 28
- 28 - 30
- 30 - 32
- 32 - 34
- 34 - 36

Data source:

- OWF project site: Energinet, 2020
- Integrated Geological Model: COWI, 2021

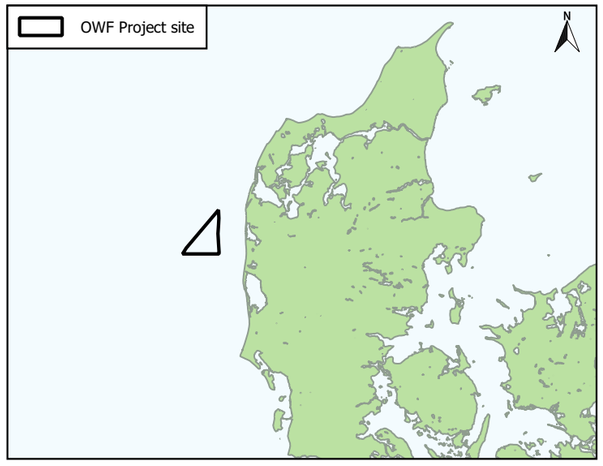

Energinet

Thor Integrated Geological Model

ENERGINET

Layer U30
Pg Clay, Pg Sand, Pg Silt
Thickness [m]

ATR no.	A205839
Drawing	KAKT
Control	OFN
Approved	LOKL
Scale	1:125,000
Date	2021.02.22
Appendix no.	4.07
Version	1.0

Document O:\A205000\A205839\30-GIS\01_Enclosures\A205839_ThorGM_charts.qgz

COWI

COWI A/S
Parallelvej 2
DK-2800 Kongens Lyngby

Tlf +45 56 40 00 00
Fax +45 56 40 99 99
www.cowi.com

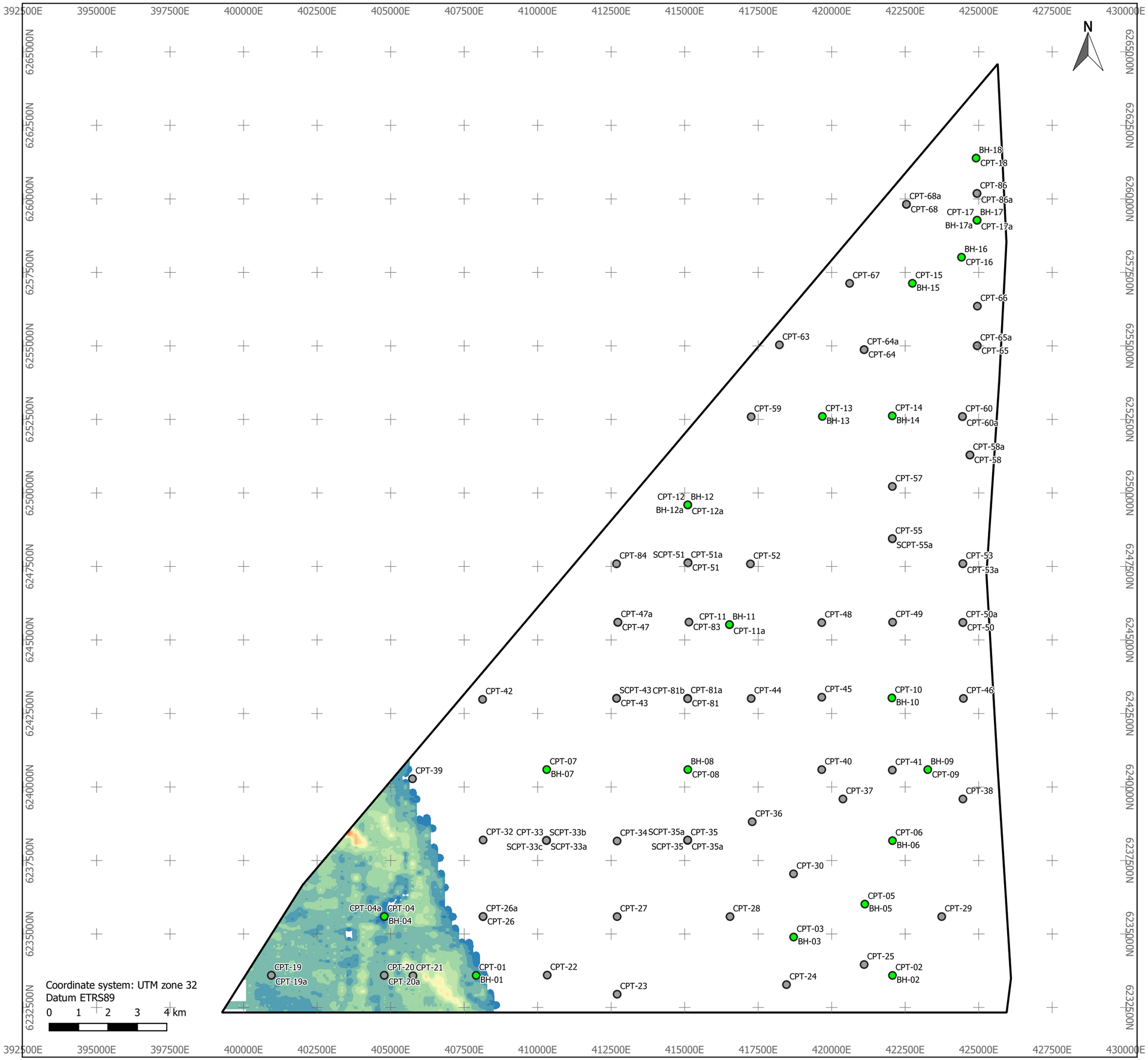

Legend

OWF Project site

BH and CPT positions

- CPT and BH
- CPT

U34, thickness [m]

- <= 1
- 1 - 2
- 2 - 3
- 3 - 4
- 4 - 5
- 5 - 6
- 6 - 7
- 7 - 8
- 8 - 9
- 9 - 10
- 10 - 11
- 11 - 12
- 12 - 13
- 13 - 14

Data source:

- OWF project site: Energinet, 2020
- Integrated Geological Model: COWI, 2021

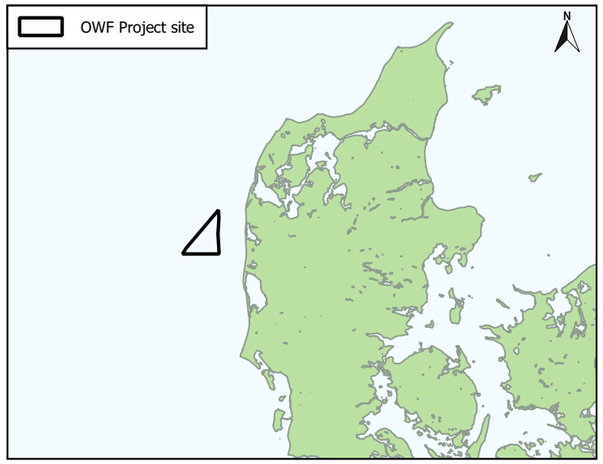

Energinet

Thor Integrated Geological Model

ENERGINET

Layer U34
Pg Clay, Pg Sand
Thickness [m]

ATR no.	A205839
Drawing	KAKT
Control	OFN
Approved	LOKL
Scale	1:125,000
Date	2021.02.22
Appendix no.	4.08
Version	1.0

Document O:\A205000\A205839\30-GIS\01_Enclosures\A205839_ThorGM_charts.qgz

COWI

COWI A/S
Parallelvej 2
DK-2800 Kongens Lyngby

Tlf +45 56 40 00 00
Fax +45 56 40 99 99
www.cowi.com

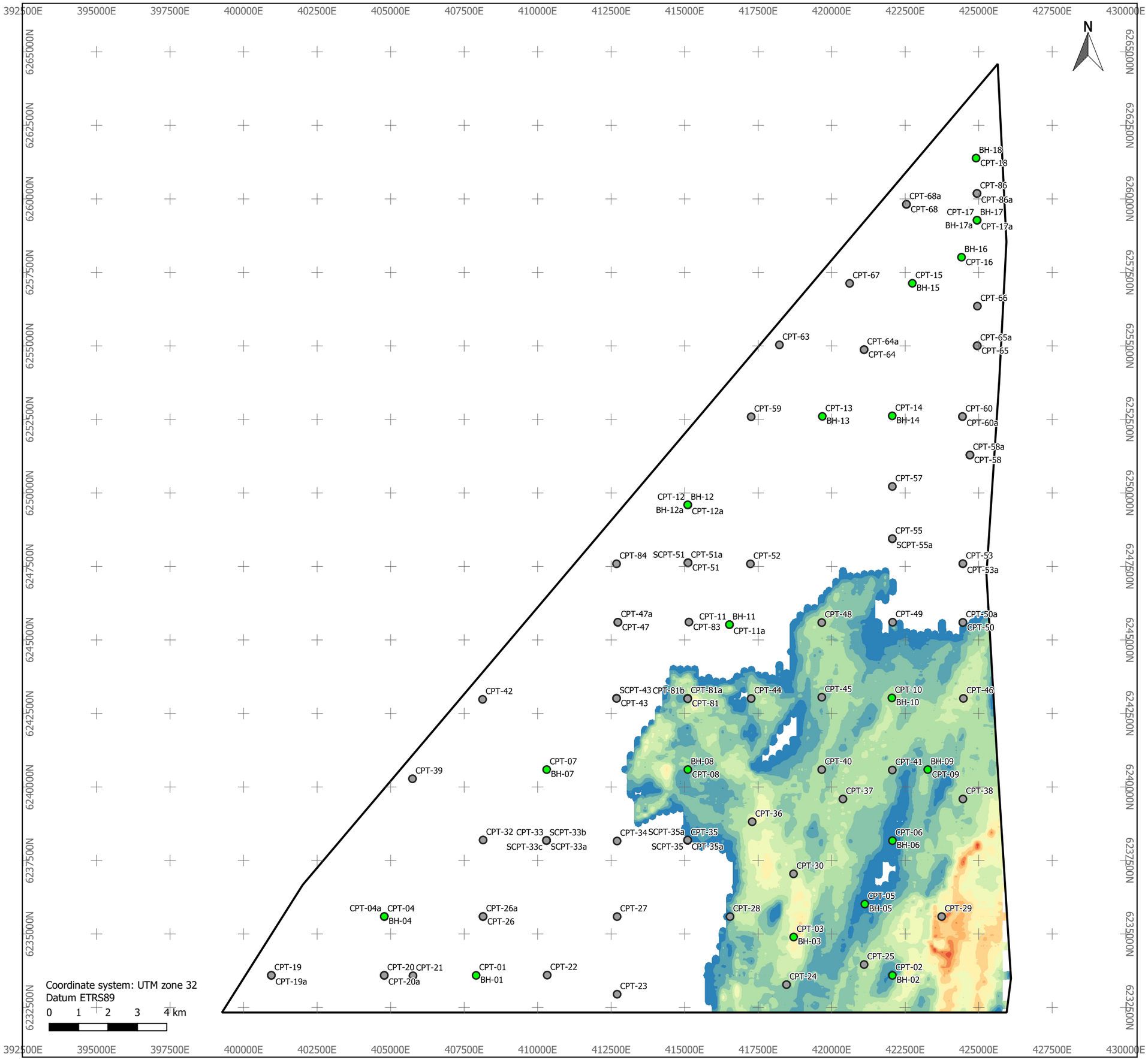

Legend

OWF Project site

BH and CPT positions

- CPT and BH
- CPT

U40, thickness [m]

- <= 5
- 5 - 10
- 10 - 15
- 15 - 20
- 20 - 25
- 25 - 30
- 30 - 35
- 35 - 40
- 40 - 45
- 45 - 50
- 50 - 55
- 55 - 60

Data source:

- OWF project site: Energinet, 2020
- Integrated Geological Model: COWI, 2021

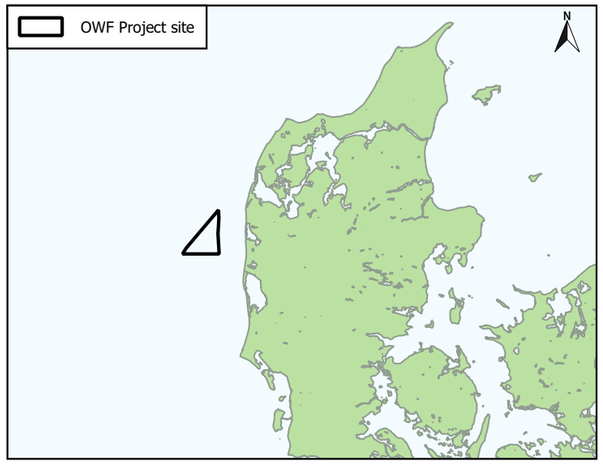

Energinet

Thor Integrated Geological Model

ENERGINET

Layer U40
Pg Clay, Pg sand, Pg Silt
Thickness [m]

ATR no.	A205839
Drawing	KAKT
Control	OFN
Approved	LOKL
Scale	1:125,000
Date	2021.02.22
Appendix no.	4.09
Version	1.0

Document O:\A205000\A205839\30-GIS\01_Enclosures\A205839_ThorGM_charts.qgz

COWI

COWI A/S
Parallelvej 2
DK-2800 Kongens Lyngby

Tlf +45 56 40 00 00
Fax +45 56 40 99 99
www.cowi.com

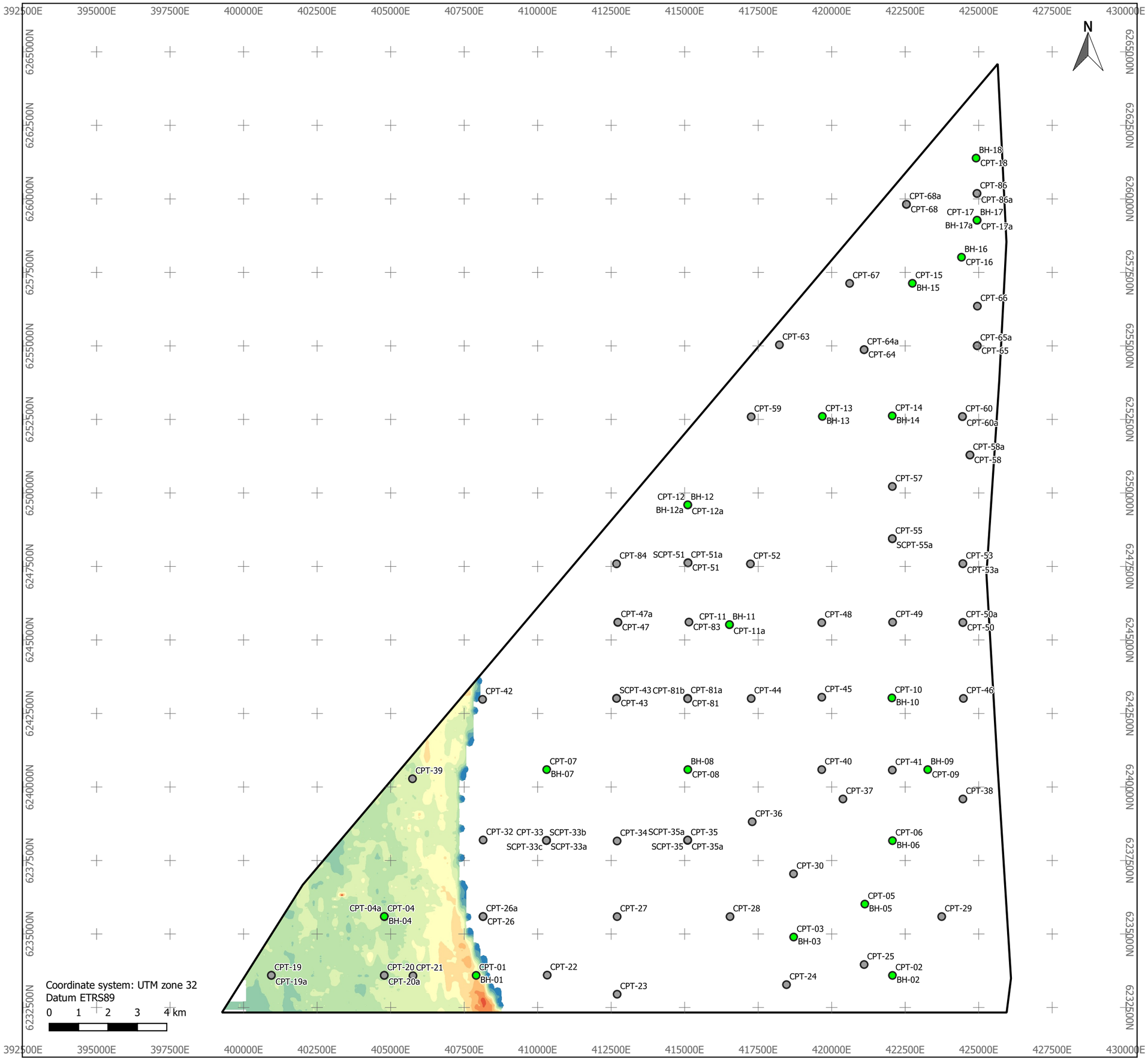

Legend

OWF Project site

BH and CPT positions

- CPT and BH
- CPT

U45, thickness [m]

- <= 5
- 5 - 10
- 10 - 15
- 15 - 20
- 20 - 25
- 25 - 30
- 30 - 35
- 35 - 40
- 40 - 45
- 45 - 50
- 50 - 55

Data source:

- OWF project site: Energinet, 2020
- Integrated Geological Model: COWI, 2021

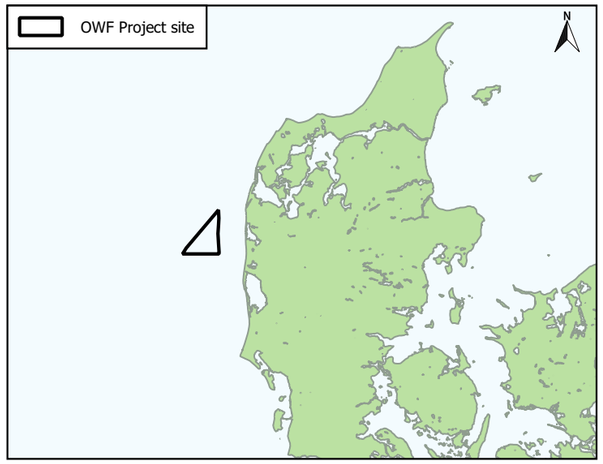

Energinet

Thor Integrated Geological Model

ENERGINET

Layer U45
Pg Sand
Thickness [m]

ATR no.	A205839
Drawing	KAKT
Control	OFN
Approved	LOKL
Scale	1:125,000
Date	2021.02.22
Appendix no.	4.10
Version	1.0

Document O:\A205000\A205839\30-GIS\01_Enclosures\A205839_ThorGM_charts.qgz

COWI

COWI A/S
Parallelvej 2
DK-2800 Kongens Lyngby

Tlf +45 56 40 00 00
Fax +45 56 40 99 99
www.cowi.com

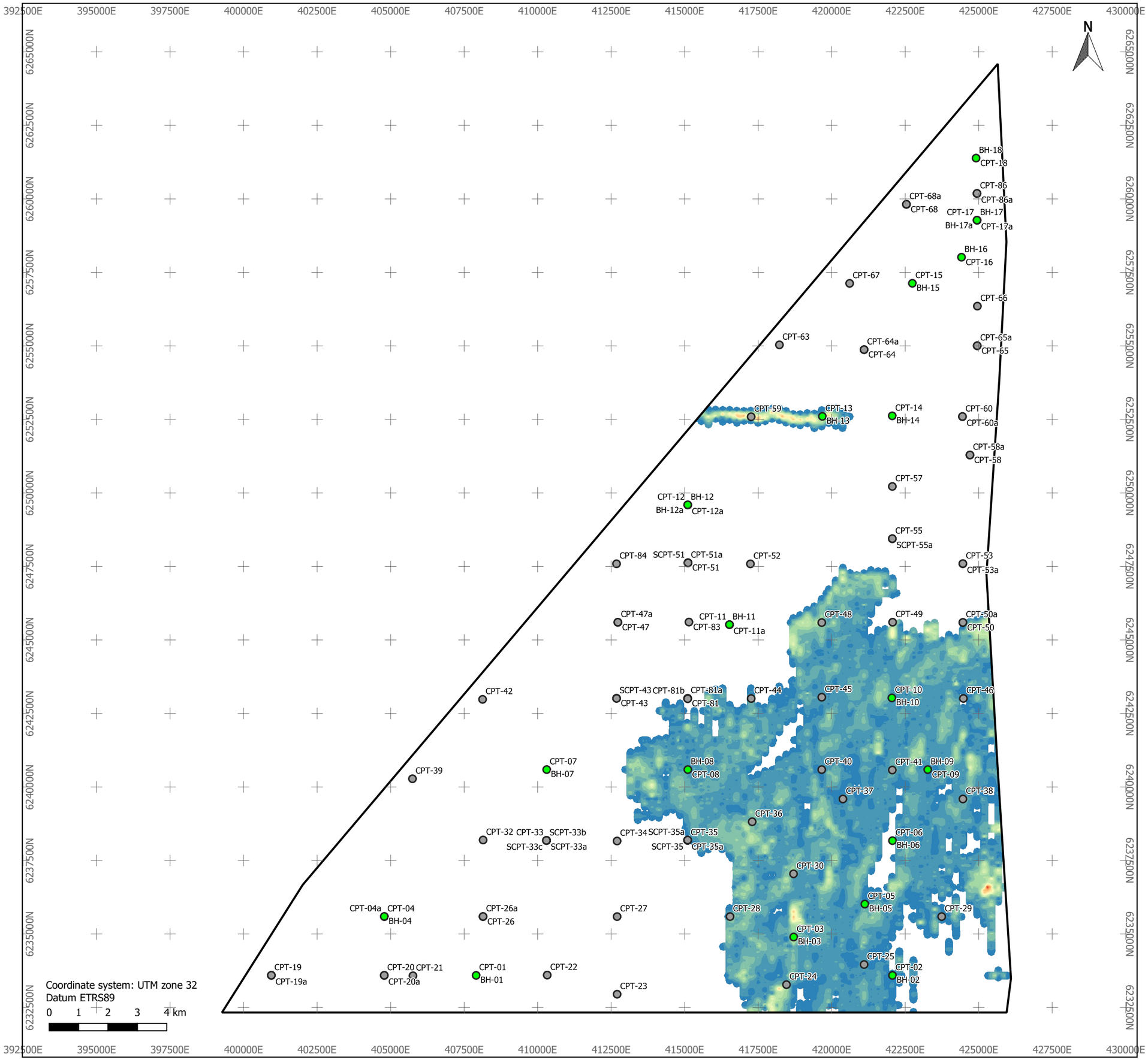

Legend

OWF Project site

BH and CPT positions

- CPT and BH
- CPT

U46, thickness [m]

- <= 2
- 2 - 4
- 4 - 6
- 6 - 8
- 8 - 10
- 10 - 12
- 12 - 14
- 14 - 16
- 16 - 18
- 18 - 20
- 20 - 22
- 22 - 24
- 24 - 26
- 26 - 28
- 28 - 30
- 30 - 32
- 32 - 34
- 34 - 36

Data source:

- OWF project site: Energinet, 2020
- Integrated Geological Model: COWI, 2021

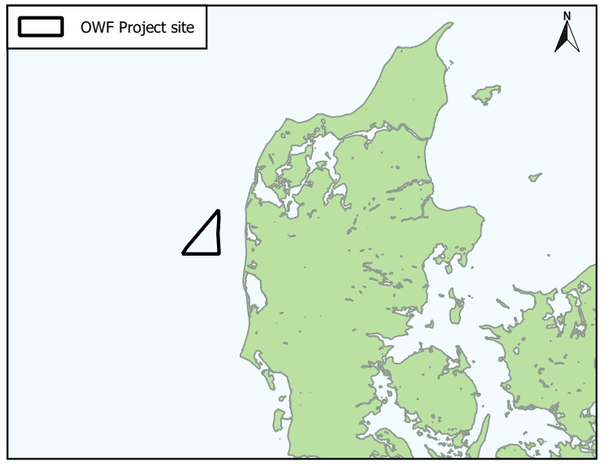

Energinet

Thor Integrated Geological Model

ENERGINET

Layer U46
Gc Till, Gc Clay
Thickness [m]

ATR no.	A205839
Drawing	KAKT
Control	OFN
Approved	LOKL
Scale	1:125,000
Date	2021.02.22
Appendix no.	4.11
Version	1.0

Document O:\A205000\A205839\30-GIS\01_Enclosures\A205839_ThorGM_charts.qgz

COWI

COWI A/S
Parallelvej 2
DK-2800 Kongens Lyngby

Tlf +45 56 40 00 00
Fax +45 56 40 99 99
www.cowi.com

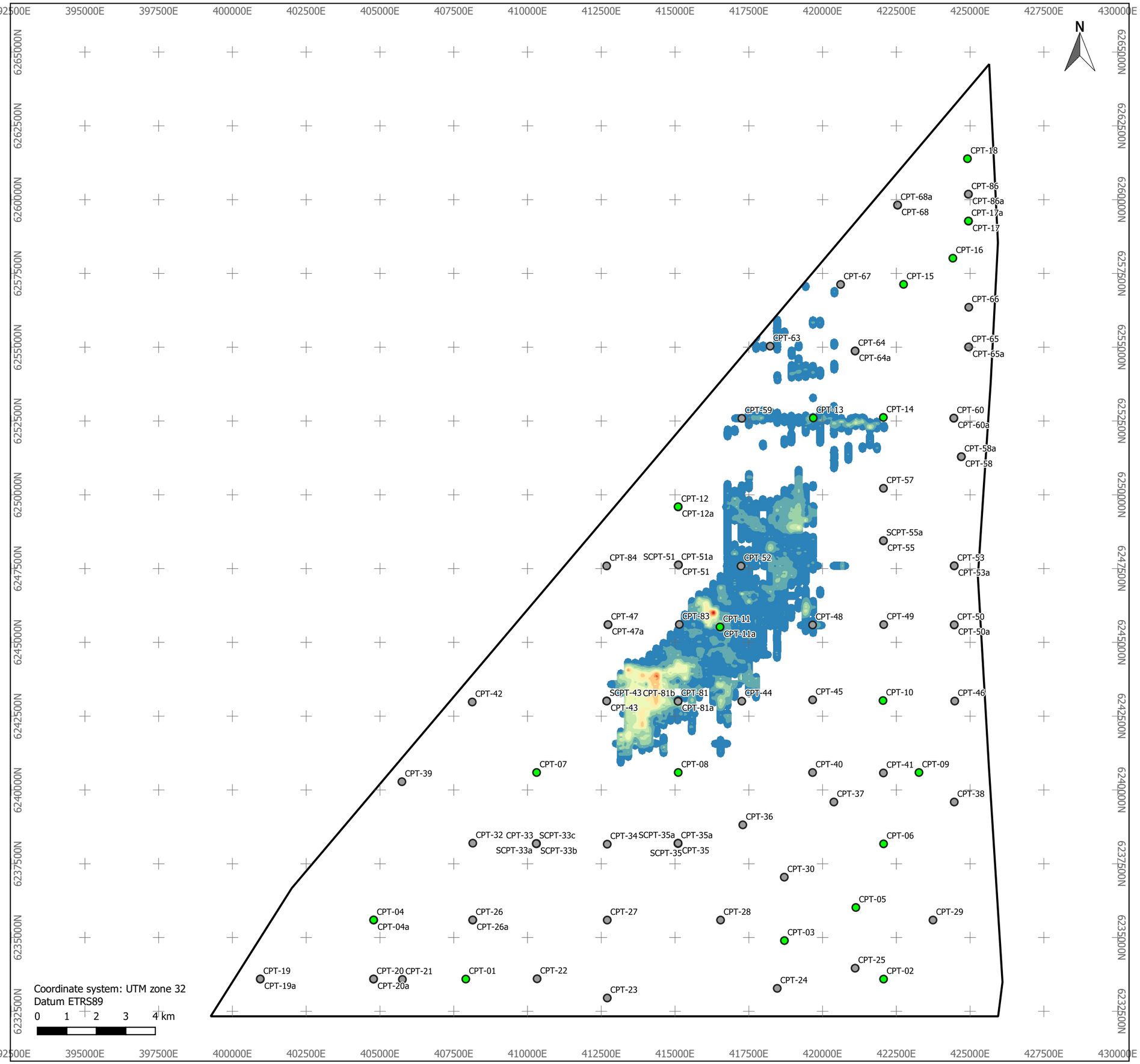

Legend

OWF Project site

BH and CPT positions

- CPT and BH
- CPT

U47, thickness [m]

- <= 5
- 5 - 10
- 10 - 15
- 15 - 20
- 20 - 25
- 25 - 30
- 30 - 35
- 35 - 40
- 40 - 45
- 45 - 50

Data source:

- OWF project site: Energinet, 2020
- Integrated Geological Model: COWI, 2021

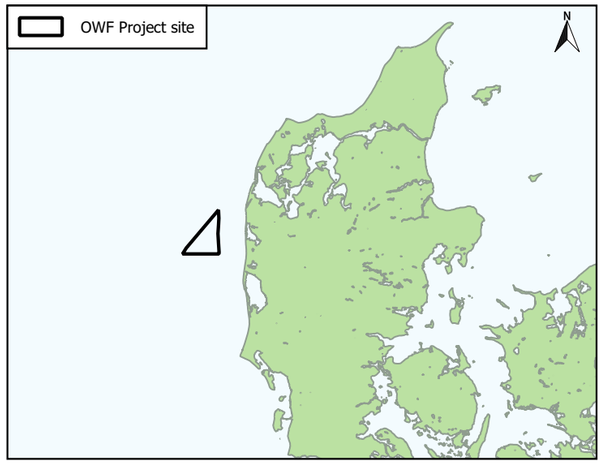

Energinet

Thor Integrated Geological Model

ENERGINET

Layer U47
Gc Sand, Gc Silt
Thickness [m]

ATR no.	A205839
Drawing	KAKT
Control	OFN
Approved	LOKL
Scale	1:125,000
Date	2021.02.22
Appendix no.	4.12
Version	1.0

Document O:\A205000\A205839\30-GIS\01_Enclosures\A205839_ThorGM_charts.qgz

COWI

COWI A/S
Parallelvej 2
DK-2800 Kongens Lyngby

Tlf +45 56 40 00 00
Fax +45 56 40 99 99
www.cowi.com

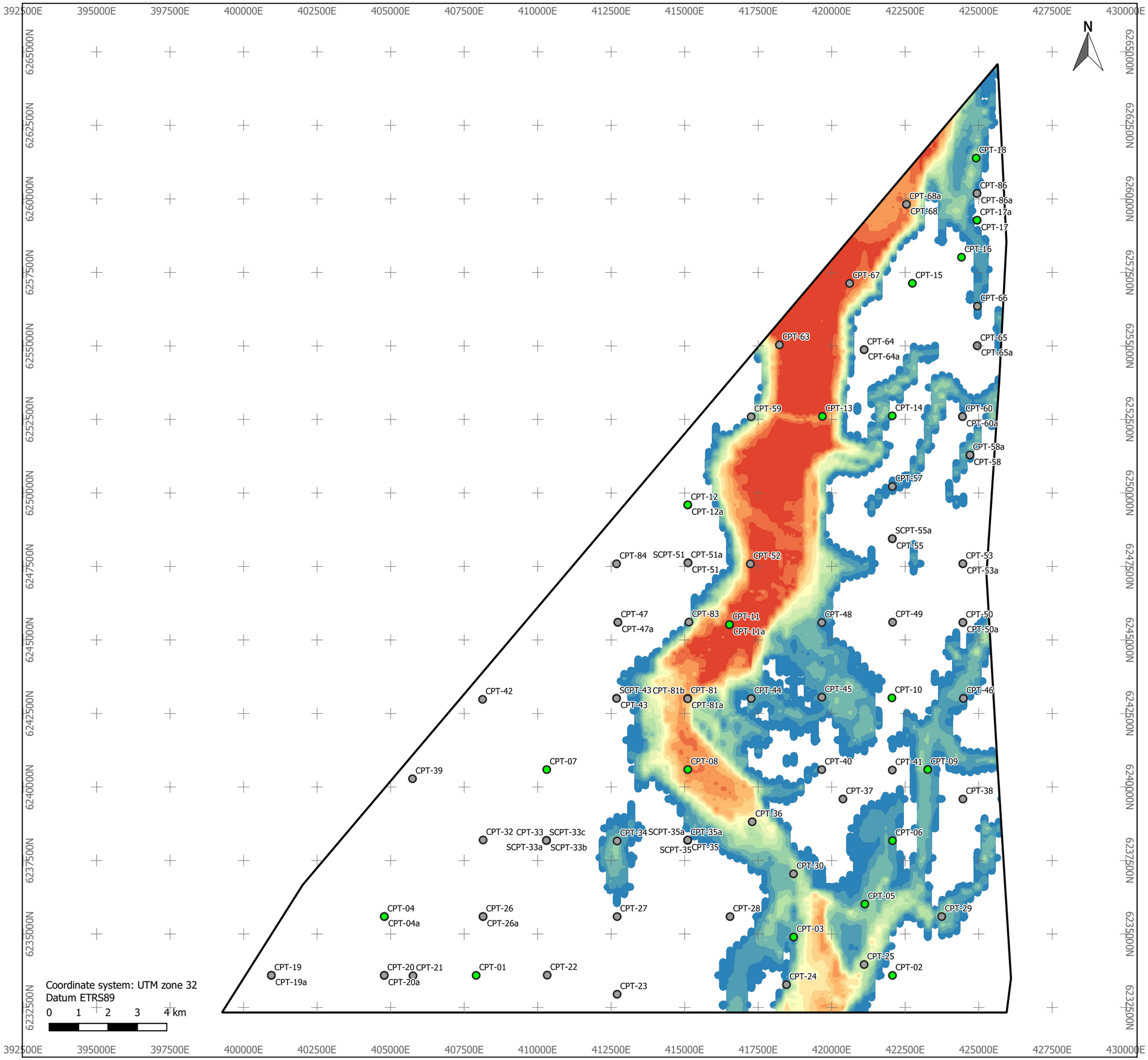

Legend

OWF Project site

BH and CPT positions

- CPT and BH
- CPT

U50, thickness [m]

- <= 10
- 10 - 20
- 20 - 30
- 30 - 40
- 40 - 50
- 50 - 60
- 60 - 70
- 70 - 80
- 80 - 90
- 90 - 100
- 100 - 110
- 110 - 120
- 120 - 130
- 130 - 140
- 140 - 145

Data source:

- OWF project site: Energinet, 2020
- Integrated Geological Model: COWI, 2021

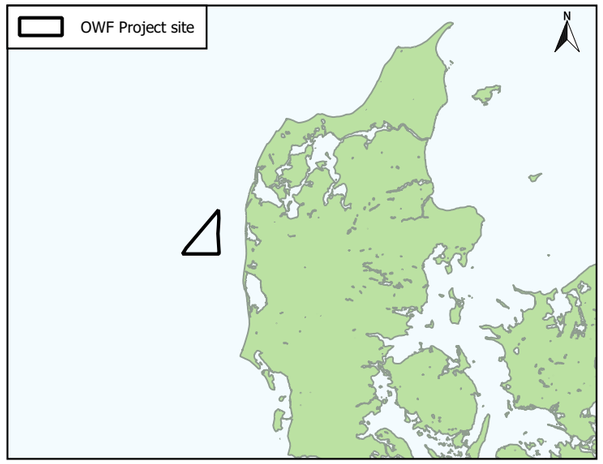

Energinet
Thor Integrated Geological Model

ENERGINET

Layer U50
Gc Sand, Gc Clay, Gc Silt
Thickness [m]

ATR no.	A205839
Drawing	KAKT
Control	OFN
Approved	LOKL
Scale	1:125,000
Date	2021.02.22
Appendix no.	4.13
Version	1.0

Document O:\A205000\A205839\30-GIS\01_Enclosures\A205839_ThorGM_charts.qgz

COWI

COWI A/S
Parallelvej 2
DK-2800 Kongens Lyngby

Tlf +45 56 40 00 00
Fax +45 56 40 99 99
www.cowi.com

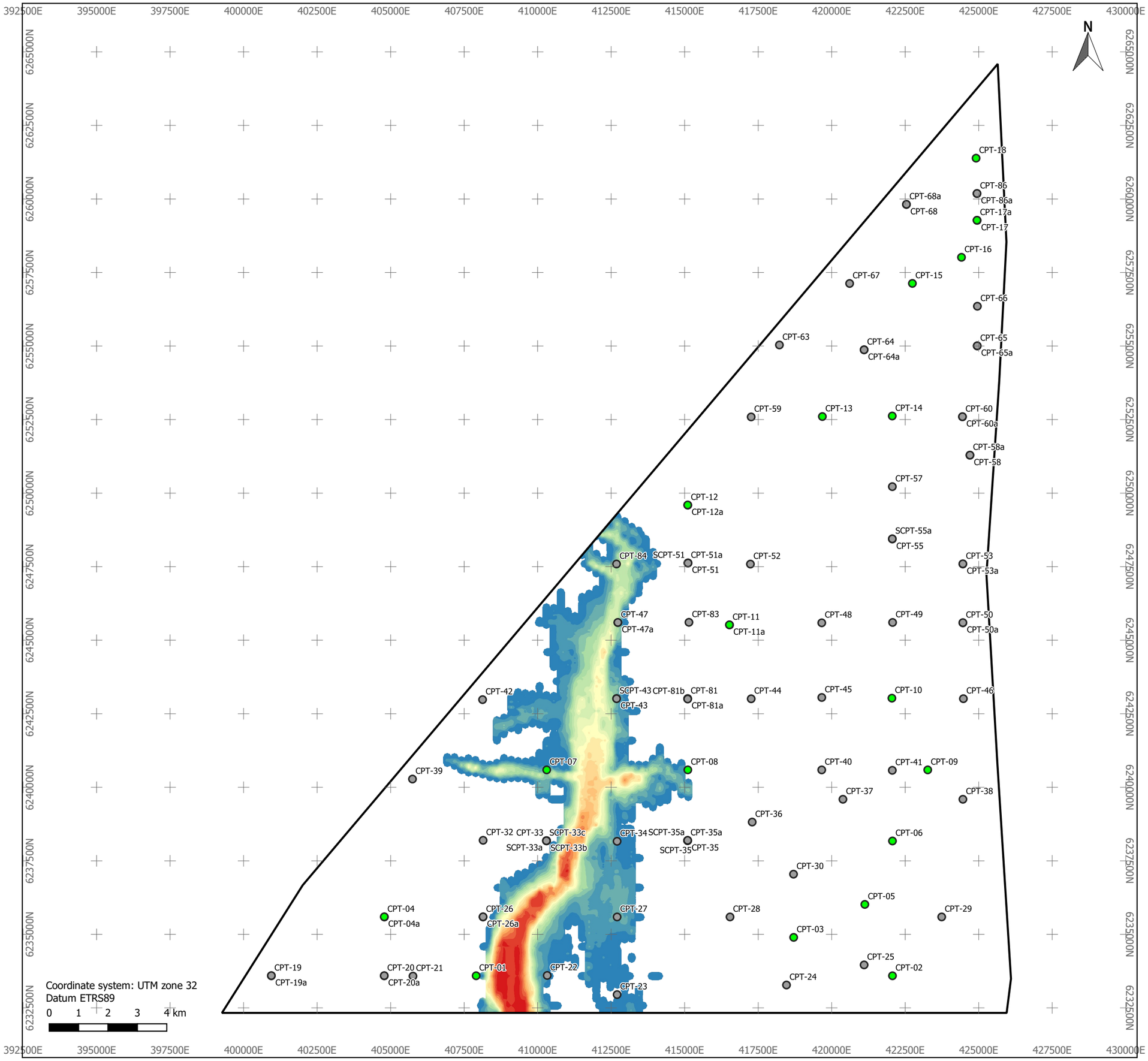

Legend

OWF Project site

BH and CPT positions

- CPT and BH
- CPT

U59, thickness [m]

- <= 10
- 10 - 20
- 20 - 30
- 30 - 40
- 40 - 50
- 50 - 60
- 60 - 70
- 70 - 80
- 80 - 90
- 90 - 100
- 100 - 110
- 110 - 120
- 120 - 130
- 130 - 140
- 140 - 150
- 150 - 160
- 160 - 170

Data source:

- OWF project site: Energinet, 2020
- Integrated Geological Model: COWI, 2021

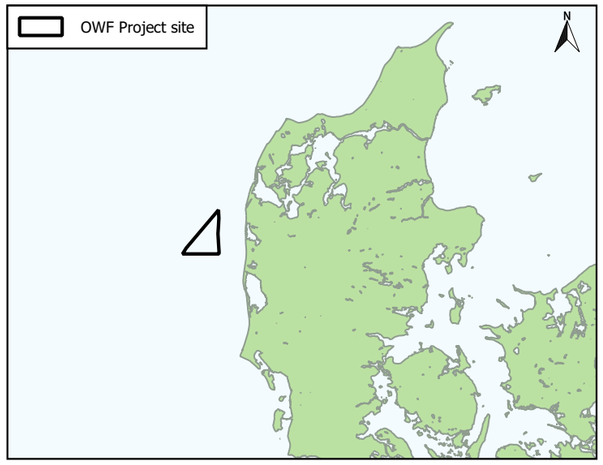

Energinet
Thor Integrated Geological Model

ENERGINET

Layer U59
Gc Sand, Gc Clay, Gc Silt
Thickness [m]

ATR no.	A205839
Drawing	KAKT
Control	OFN
Approved	LOKL
Scale	1:125,000
Date	2021.02.22
Appendix no.	4.14
Version	1.0

Document O:\A205000\A205839\30-GIS\01_Enclosures\A205839_ThorGM_charts.qgz

COWI

COWI A/S
Parallelvej 2
DK-2800 Kongens Lyngby

Tlf +45 56 40 00 00
Fax +45 56 40 99 99
www.cowi.com

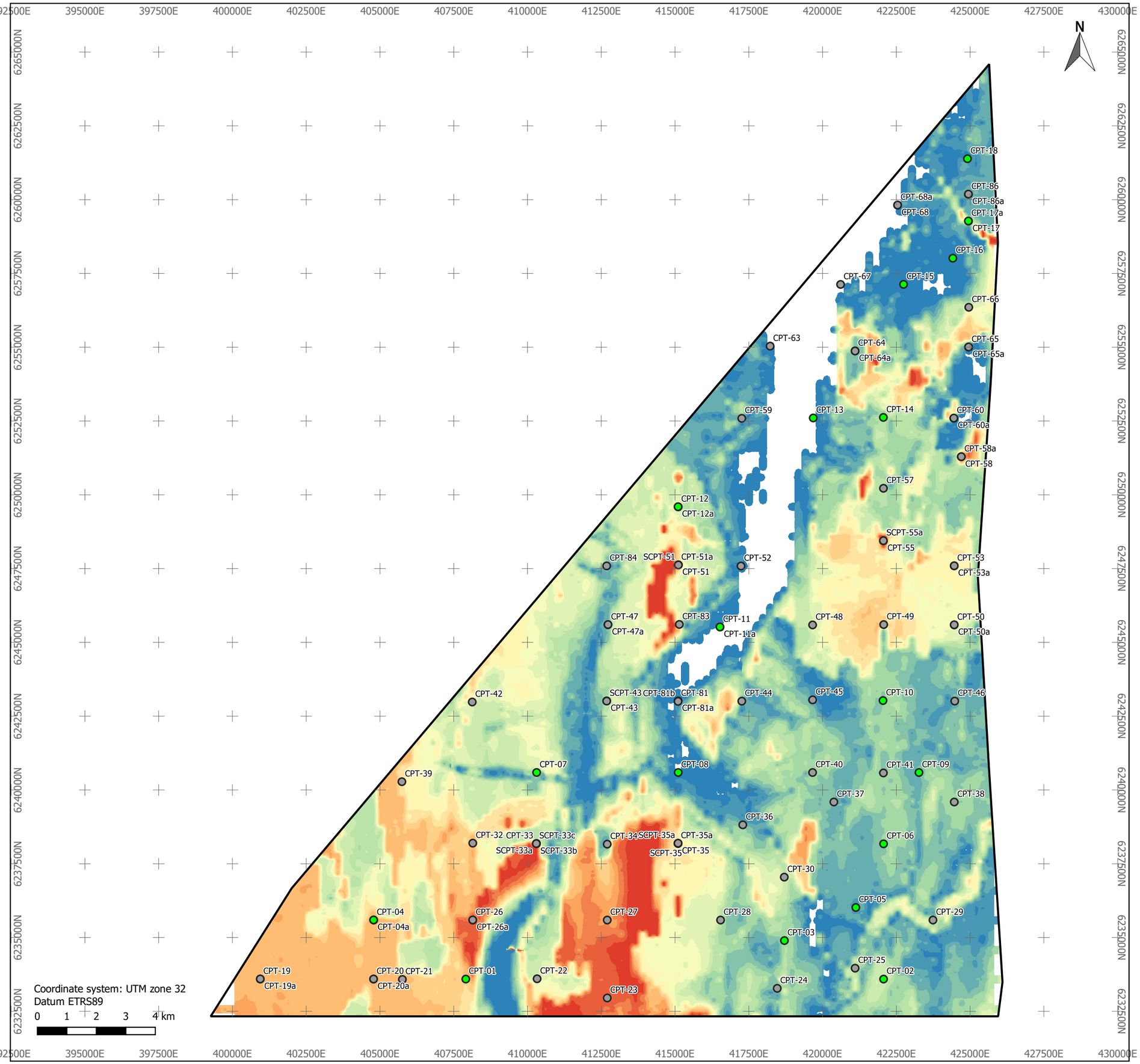

Legend

OWF Project site

BH and CPT positions

- CPT and BH
- CPT

U98, thickness [m]

- <= 10
- 10 - 20
- 20 - 30
- 30 - 40
- 40 - 50
- 50 - 60
- 60 - 70
- 70 - 80
- 80 - 90
- 90 - 100
- 100 - 110
- 110 - 120
- 120 - 130
- 130 - 140
- 140 - 150
- 150 - 160
- 160 - 170
- 170 - 180

Data source:

- OWF project site: Energinet, 2020
- Integrated Geological Model: COWI, 2021

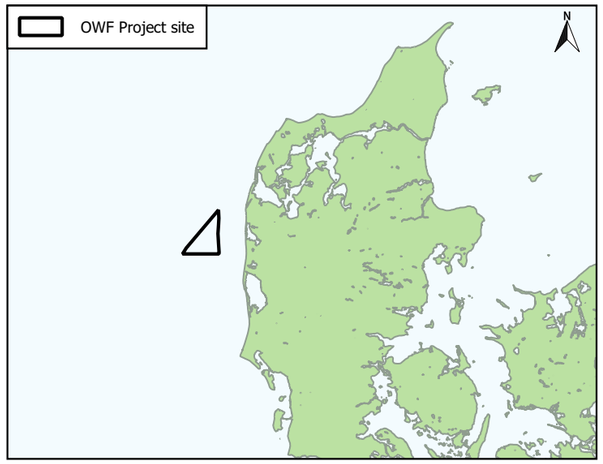

Energinet
Thor Integrated Geological Model

ENERGINET

Layer U98
Gc Clay, Gc Sand, Gc Till, Gc Silt
Thickness [m]

ATR no.	A205839
Drawing	KAKT
Control	OFN
Approved	LOKL
Scale	1:125,000
Date	2021.02.22
Appendix no.	4.15
Version	1.0

Document O:\A205000\A205839\30-GIS\01_Enclosures\A205839_ThorGM_charts.qgz

COWI

COWI A/S
Parallelvej 2
DK-2800 Kongens Lyngby

Tlf +45 56 40 00 00
Fax +45 56 40 99 99
www.cowi.com

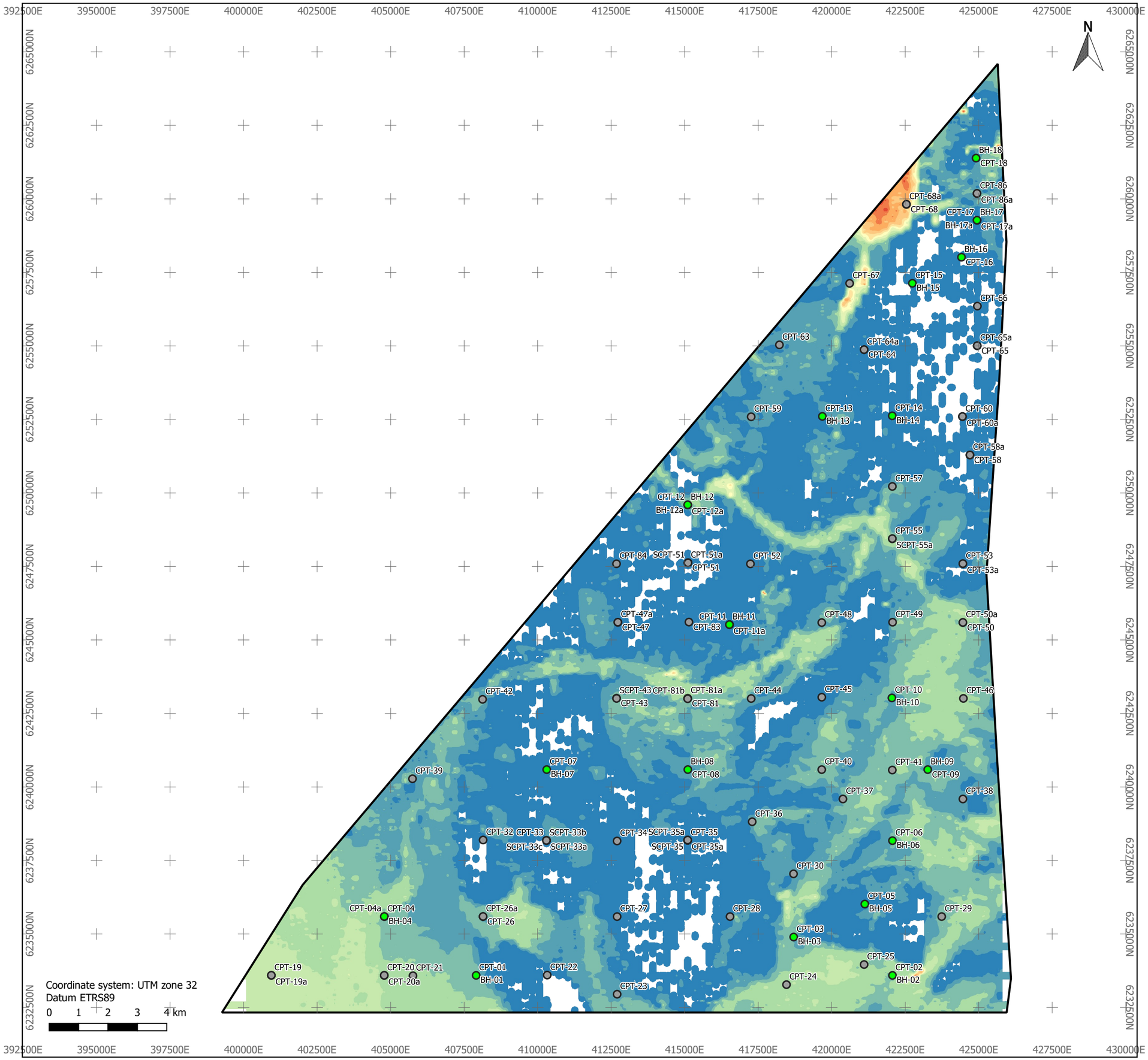

Legend

OWF Project site

BH and CPT positions

- CPT and BH
- CPT

Holocene layers (U10-U20), thickness [m]

- <= 2
- 2 - 4
- 4 - 6
- 6 - 8
- 8 - 10
- 10 - 12
- 12 - 14
- 14 - 16
- 16 - 18
- 18 - 20
- 20 - 22
- 22 - 24
- 24 - 26

Data source:

- OWF project site: Energinet, 2020
- Integrated Geological Model: COWI, 2021

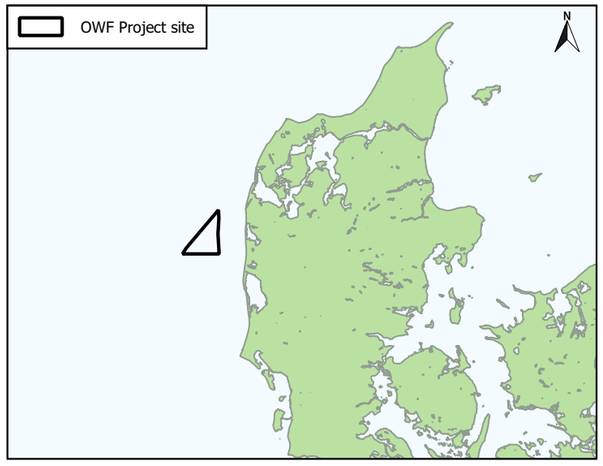

Energinet
Thor Integrated Geological Model

ENERGINET

Holocene layers
Cumulated thickness [m]

ATR no.	A205839
Drawing	KAKT
Control	OFN
Approved	LOKL
Scale	1:125,000
Date	2021.02.22
Appendix no.	4.16
Version	1.0

Document O:\A205000\A205839\30-GIS\01_Enclosures\A205839_ThorGM_charts.qgz

COWI
COWI A/S
Parallelvej 2
DK-2800 Kongens Lyngby
Tlf +45 56 40 00 00
Fax +45 56 40 99 99
www.cowi.com

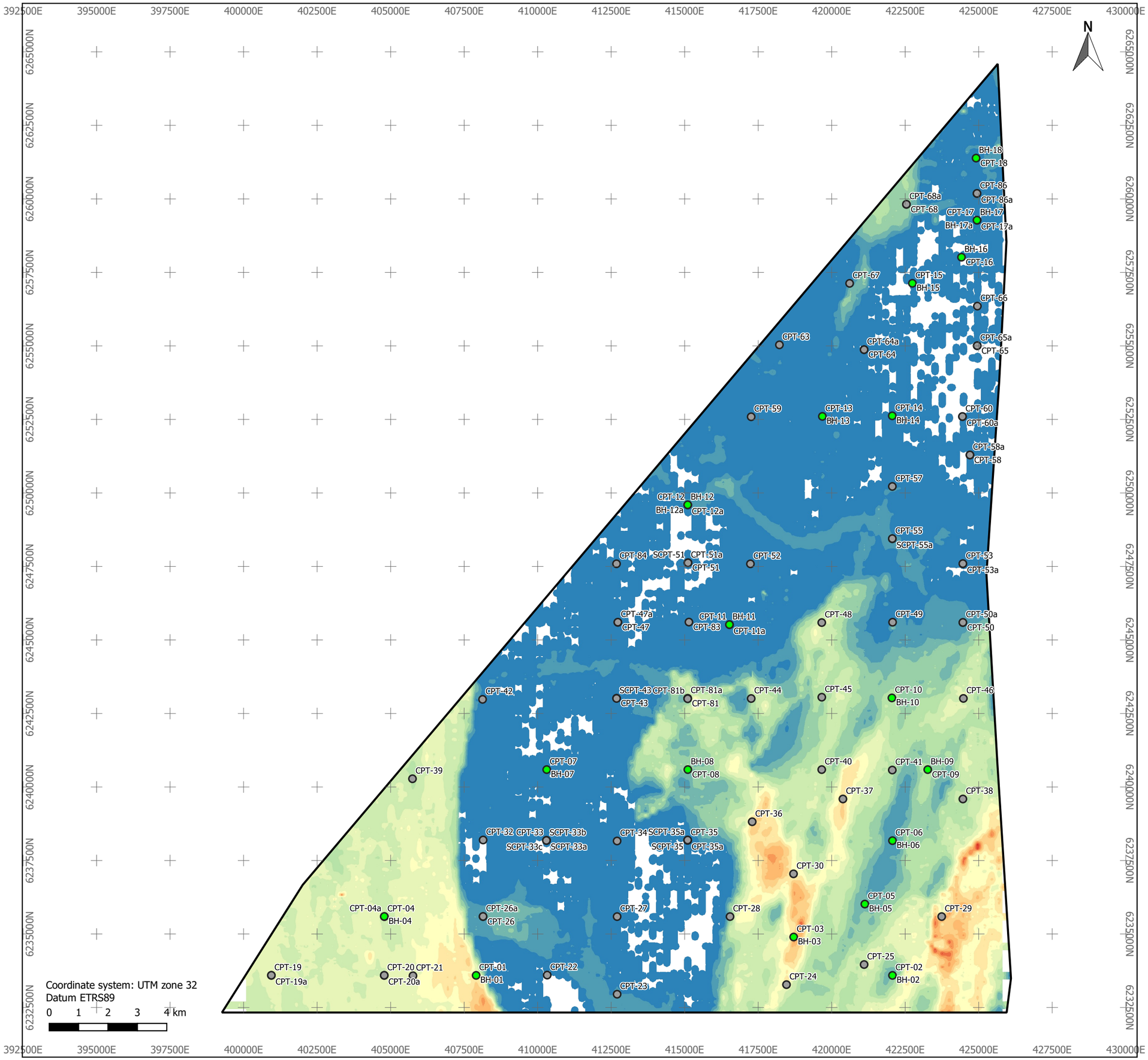

Legend

OWF Project site

BH and CPT positions

- CPT and BH
- CPT

Non-glaciated layers (U10-U45) , thickness [m]

- <= 5
- 5 - 10
- 10 - 15
- 15 - 20
- 20 - 25
- 25 - 30
- 30 - 35
- 35 - 40
- 40 - 45
- 45 - 50
- 50 - 55
- 55 - 60
- 60 - 65
- 65 - 70
- 70 - 75

Data source:

- OWF project site: Energinet, 2020
- Integrated Geological Model: COWI, 2021

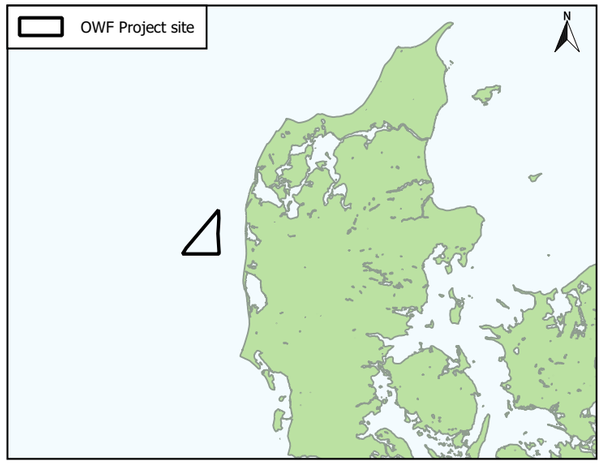

Energinet
Thor Integrated Geological Model

ENERGINET

Non-glaciated layers
Cumulated thickness [m]

ATR no.	A205839
Drawing	KAKT
Control	OFN
Approved	LOKL
Scale	1:125,000
Date	2021.02.22
Appendix no.	4.17
Version	1.0

Document O:\A205000\A205839\30-GIS\01_Enclosures\A205839_ThorGM_charts.qgz

COWI
COWI A/S
Parallelvej 2
DK-2800 Kongens Lyngby
Tlf +45 56 40 00 00
Fax +45 56 40 99 99
www.cowi.com

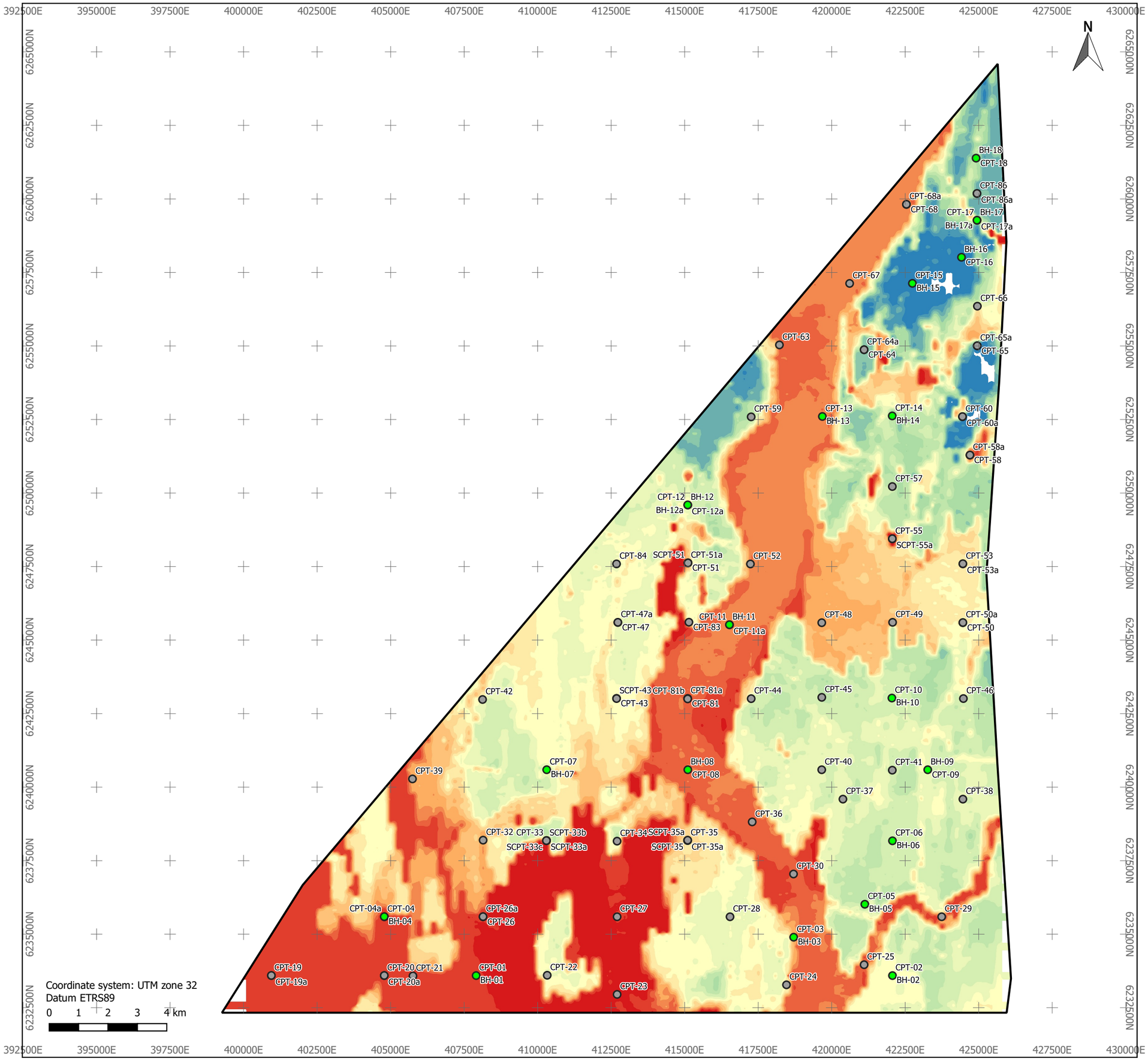

Legend

OWF Project site

BH and CPT positions

- CPT and BH
- CPT

Quaternary layers (U10-U59), thickness [m]

- <= 10
- 10 - 20
- 20 - 30
- 30 - 40
- 40 - 50
- 50 - 60
- 60 - 70
- 70 - 80
- 80 - 90
- 90 - 100
- 100 - 110
- 110 - 120
- 120 - 130
- 130 - 140
- 140 - 150
- 150 - 160
- 160 - 170

Data source:

- OWF project site: Energinet, 2020
- Integrated Geological Model: COWI, 2021

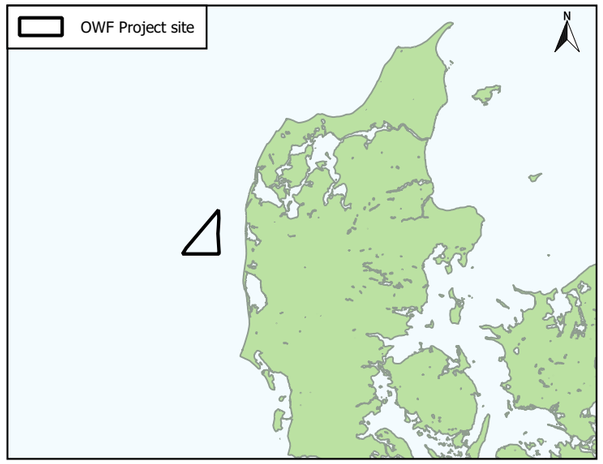

Energinet
Thor Integrated Geological Model

ENERGINET

Quaternary layers
Cumulated thickness [m]

ATR no.	A205839
Drawing	KAKT
Control	OFN
Approved	LOKL
Document	O:\A205000\A205839\30-GIS\01_Enclosures\A205839_ThorGM_charts.qgz
Scale	1:125,000
Date	2021.02.22
Appendix no.	4.18
Version	1.0

COWI

COWI A/S
Parallelvej 2
DK-2800 Kongens Lyngby
Tlf +45 56 40 00 00
Fax +45 56 40 99 99
www.cowi.com