

The Executive Order regarding certain coastal areas in Denmark that are open for awarding of licences for the exploration and storage of carbon dioxide

The following shall be laid down pursuant to section 23b(1), no. 2 of the Act on the Use of the Danish Subsoil, cf. Consolidated Act no. 1461 of 29 November 2023, and with authorisation pursuant to section 3(1), no. 1 and 4(1) of Executive Order no. 1705 of 30 December 2024 on the Tasks and Powers of the Danish Energy Agency:

1.- Areas as defined in Appendices 1 and 2 are open for applications for a licence for exploration and use of the subsoil for geological carbon dioxide storage from 9 January 2025 to 6 March 2025.

2.- Licences will be granted upon submission to a committee set up by the Danish Parliament (Folketing) in accordance with section 23(8) of the Danish Subsoil Act.

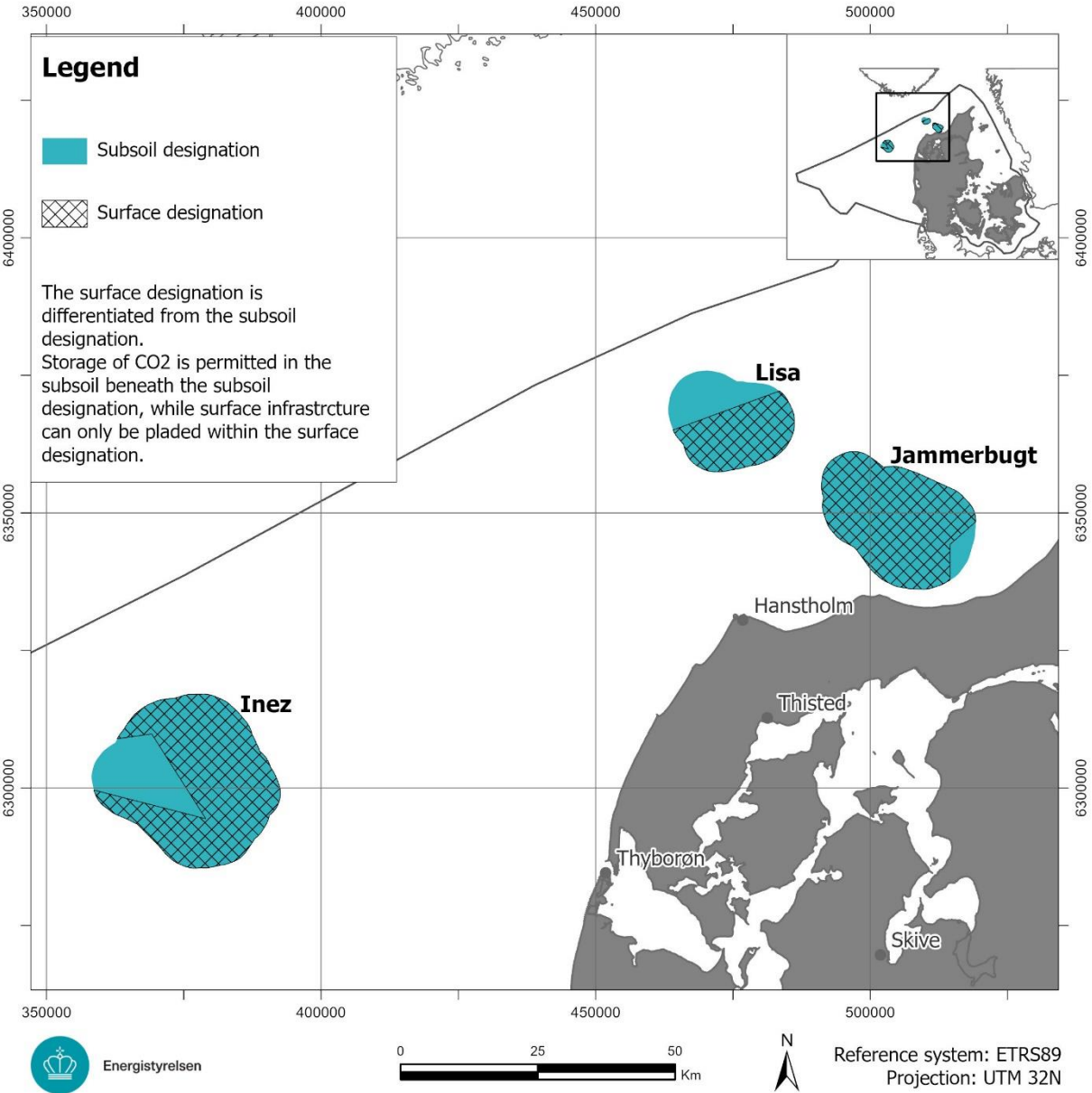
3.- This Order enters into force on 9 January 2025.


Peter Christian Baggesgaard Hansen

/

Henrik Sulsbrück


Appendix 1. Map





Legend

 Subsoil designation

 Surface designation

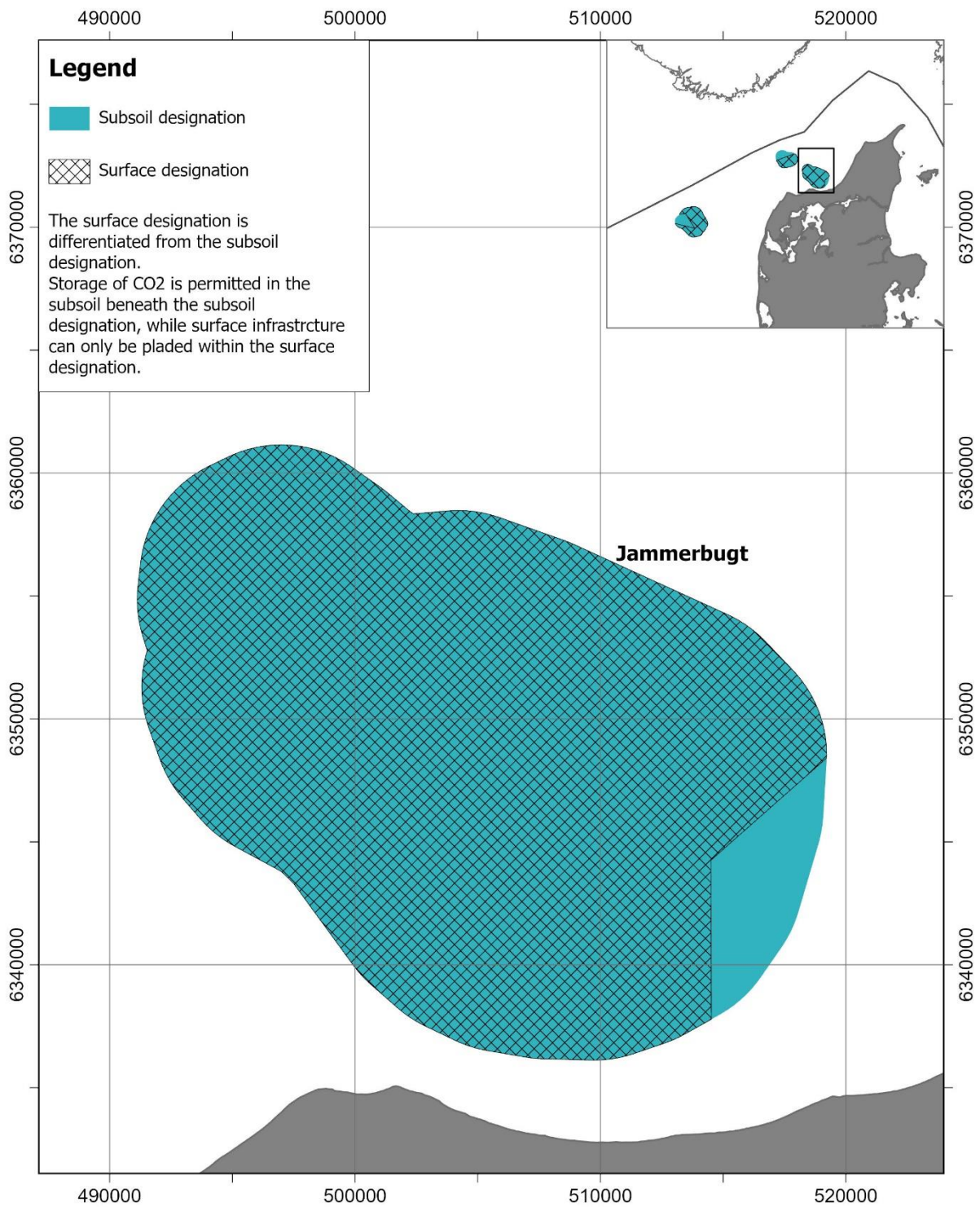
The surface designation is differentiated from the subsoil designation. Storage of CO₂ is permitted in the subsoil beneath the subsoil designation, while surface infrastructure can only be placed within the surface designation.



Energistyrelsen



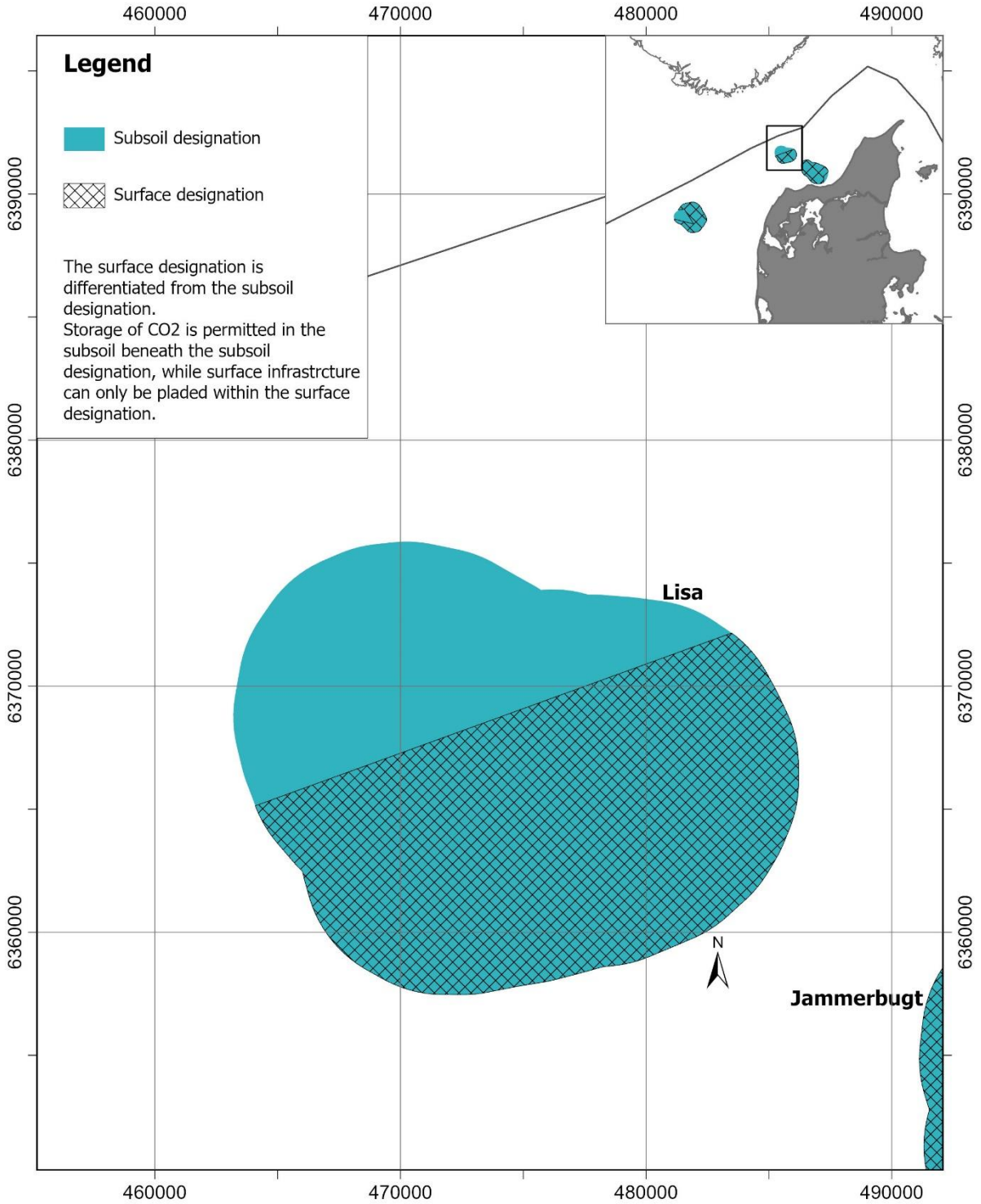
Reference system: ETRS89
Projection: UTM 32N



Energistyrelsen



Reference system: ETRS89
Projection: UTM 32N



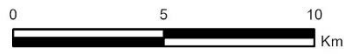
Legend

- Subsoil designation
- Surface designation

The surface designation is differentiated from the subsoil designation. Storage of CO₂ is permitted in the subsoil beneath the subsoil designation, while surface infrastructure can only be placed within the surface designation.



Energistyrelsen



Reference system: ETRS89
Projection: UTM 32N

Appendix 2: Areas under tender

The planning area being tendered at Inez, which is illustrated on the map in Appendix 1, has corner coordinates as listed in the following table according to ETRS 89 UTM Zone 32. The area being tendered is defined, where possible, by connecting the corner coordinates in the sequence below with degrees latitude or longitude. Otherwise, geodetic lines are used.

FID	Area	Northing	Easting
0	Inez	378700	6285465
1	Inez	377706	6285473
2	Inez	376709	6285436
3	Inez	375724	6285596
4	Inez	374785	6285937
5	Inez	373866	6286332
6	Inez	373012	6286848
7	Inez	372260	6287506
8	Inez	371547	6288207
9	Inez	370905	6288973
10	Inez	370241	6289720
11	Inez	369545	6290438
12	Inez	368833	6291141
13	Inez	368114	6291835
14	Inez	367409	6292544
15	Inez	366714	6293263
16	Inez	365847	6293748
17	Inez	364954	6294198
18	Inez	364050	6294627
19	Inez	363119	6294991
20	Inez	362215	6295414
21	Inez	361411	6296006
22	Inez	360609	6296595
23	Inez	359873	6297269
24	Inez	359286	6298076
25	Inez	358855	6298978
26	Inez	358560	6299931
27	Inez	358350	6300907
28	Inez	358230	6301898
29	Inez	358310	6302892
30	Inez	358558	6303860
31	Inez	358932	6304786
32	Inez	359480	6305621
33	Inez	360097	6306408
34	Inez	360823	6307093

35	Inez	361626	6307688
36	Inez	362472	6308214
37	Inez	362965	6309079
38	Inez	363505	6309920
39	Inez	364122	6310707
40	Inez	364647	6311557
41	Inez	365236	6312365
42	Inez	365858	6313147
43	Inez	366588	6313828
44	Inez	367395	6314419
45	Inez	368221	6314980
46	Inez	369128	6315399
47	Inez	370053	6315779
48	Inez	371012	6316059
49	Inez	372003	6316188
50	Inez	372996	6316305
51	Inez	373975	6316492
52	Inez	374924	6316806
53	Inez	375902	6317007
54	Inez	376901	6317040
55	Inez	377901	6317052
56	Inez	378901	6317053
57	Inez	379889	6316909
58	Inez	380831	6316578
59	Inez	381751	6316187
60	Inez	382646	6315744
61	Inez	383440	6315138
62	Inez	384171	6314455
63	Inez	384891	6313762
64	Inez	385542	6313004
65	Inez	386189	6312241
66	Inez	386778	6311434
67	Inez	387199	6310530
68	Inez	387504	6309580
69	Inez	387970	6308697
70	Inez	388388	6307789
71	Inez	388774	6306867
72	Inez	389435	6306155
73	Inez	390069	6305384
74	Inez	390537	6304502
75	Inez	390904	6303583
76	Inez	391459	6302752
77	Inez	391862	6301838

78	Inez	392233	6300909
79	Inez	392511	6299950
80	Inez	392595	6298956
81	Inez	392480	6297964
82	Inez	392169	6297015
83	Inez	391676	6296147
84	Inez	391019	6295395
85	Inez	390485	6294604
86	Inez	390147	6293665
87	Inez	389645	6292801
88	Inez	389099	6291963
89	Inez	388439	6291215
90	Inez	387742	6290516
91	Inez	387208	6289672
92	Inez	386638	6288851
93	Inez	386047	6288044
94	Inez	385329	6287351
95	Inez	384488	6286814
96	Inez	383562	6286438
97	Inez	382614	6286123
98	Inez	381628	6285961
99	Inez	380651	6285747

The planning area being tendered at Jammerbugt, which is illustrated on the map in Appendix 1, has corner coordinates as listed in the following table according to ETRS 89 UTM Zone 32. The area being tendered is defined, where possible, by connecting the corner coordinates in the sequence below with degrees latitude or longitude. Otherwise, geodetic lines are used.

FID	Area	Northing	Easting
0	Jammerbugt	503168	6358407
1	Jammerbugt	504165	6358474
2	Jammerbugt	505160	6358386
3	Jammerbugt	506119	6358109
4	Jammerbugt	507062	6357775
5	Jammerbugt	508005	6357442
6	Jammerbugt	508940	6357089
7	Jammerbugt	509850	6356674
8	Jammerbugt	510760	6356259
9	Jammerbugt	511670	6355845
10	Jammerbugt	512580	6355430
11	Jammerbugt	513490	6355015
12	Jammerbugt	514400	6354601

13	Jammerbugt	515309	6354184
14	Jammerbugt	516158	6353658
15	Jammerbugt	516889	6352978
16	Jammerbugt	517579	6352255
17	Jammerbugt	518239	6351505
18	Jammerbugt	518751	6350648
19	Jammerbugt	519081	6349706
20	Jammerbugt	519219	6348717
21	Jammerbugt	519185	6347719
22	Jammerbugt	519125	6346720
23	Jammerbugt	519054	6345723
24	Jammerbugt	518838	6344748
25	Jammerbugt	518555	6343789
26	Jammerbugt	518272	6342830
27	Jammerbugt	517980	6341874
28	Jammerbugt	517552	6340972
29	Jammerbugt	516991	6340144
30	Jammerbugt	516417	6339326
31	Jammerbugt	515739	6338593
32	Jammerbugt	514930	6338008
33	Jammerbugt	514056	6337522
34	Jammerbugt	513178	6337044
35	Jammerbugt	512245	6336685
36	Jammerbugt	511298	6336365
37	Jammerbugt	510322	6336153
38	Jammerbugt	509324	6336128
39	Jammerbugt	508324	6336155
40	Jammerbugt	507325	6336196
41	Jammerbugt	506337	6336347
42	Jammerbugt	505351	6336515
43	Jammerbugt	504392	6336790
44	Jammerbugt	503484	6337208
45	Jammerbugt	502587	6337650
46	Jammerbugt	501767	6338219
47	Jammerbugt	501013	6338877
48	Jammerbugt	500282	6339558
49	Jammerbugt	499665	6340344
50	Jammerbugt	499074	6341150
51	Jammerbugt	498484	6341957
52	Jammerbugt	497893	6342764
53	Jammerbugt	497261	6343536
54	Jammerbugt	496442	6344094
55	Jammerbugt	495561	6344568

56	Jammerbugt	494692	6345062
57	Jammerbugt	493922	6345698
58	Jammerbugt	493257	6346445
59	Jammerbugt	492629	6347221
60	Jammerbugt	492151	6348098
61	Jammerbugt	491809	6349038
62	Jammerbugt	491489	6349985
63	Jammerbugt	491321	6350969
64	Jammerbugt	491354	6351967
65	Jammerbugt	491483	6352939
66	Jammerbugt	491216	6353902
67	Jammerbugt	491126	6354896
68	Jammerbugt	491211	6355892
69	Jammerbugt	491356	6356880
70	Jammerbugt	491672	6357827
71	Jammerbugt	492170	6358692
72	Jammerbugt	492830	6359441
73	Jammerbugt	493625	6360043
74	Jammerbugt	494513	6360502
75	Jammerbugt	495431	6360896
76	Jammerbugt	496406	6361112
77	Jammerbugt	497404	6361130
78	Jammerbugt	498386	6360950
79	Jammerbugt	499312	6360578
80	Jammerbugt	500154	6360041
81	Jammerbugt	500972	6359466
82	Jammerbugt	501753	6358843

The planning area being tendered at Lisa, which is illustrated on the map in Appendix 1, has corner coordinates as listed in the following table according to ETRS 89 UTM Zone 32. The area being tendered is defined, where possible, by connecting the corner coordinates in the sequence below with degrees latitude or longitude. Otherwise, geodetic lines are used.

FID	Area	Northing	Easting
0	Lisa	476524	6373922
1	Lisa	477509	6373758
2	Lisa	478503	6373688
3	Lisa	479500	6373609
4	Lisa	480491	6373479
5	Lisa	481468	6373272
6	Lisa	482385	6372879
7	Lisa	483225	6372337

8	Lisa	484005	6371714
9	Lisa	484649	6370951
10	Lisa	485152	6370088
11	Lisa	485600	6369194
12	Lisa	485980	6368270
13	Lisa	486178	6367292
14	Lisa	486206	6366293
15	Lisa	486141	6365296
16	Lisa	485885	6364331
17	Lisa	485504	6363407
18	Lisa	485017	6362534
19	Lisa	484434	6361724
20	Lisa	483718	6361027
21	Lisa	482963	6360372
22	Lisa	482111	6359852
23	Lisa	481194	6359454
24	Lisa	480271	6359068
25	Lisa	479325	6358749
26	Lisa	478336	6358604
27	Lisa	477370	6358354
28	Lisa	476402	6358100
29	Lisa	475421	6357908
30	Lisa	474436	6357736
31	Lisa	473455	6357545
32	Lisa	472460	6357461
33	Lisa	471460	6357477
34	Lisa	470474	6357629
35	Lisa	469538	6357975
36	Lisa	468659	6358452
37	Lisa	467841	6359024
38	Lisa	467151	6359745
39	Lisa	466618	6360589
40	Lisa	466261	6361521
41	Lisa	466001	6362484
42	Lisa	465329	6363224
43	Lisa	464697	6363997
44	Lisa	464204	6364865
45	Lisa	463840	6365797
46	Lisa	463529	6366746
47	Lisa	463300	6367720
48	Lisa	463193	6368712
49	Lisa	463282	6369706
50	Lisa	463456	6370691

51	Lisa	463717	6371655
52	Lisa	464163	6372547
53	Lisa	464727	6373373
54	Lisa	465377	6374131
55	Lisa	466165	6374744
56	Lisa	467057	6375194
57	Lisa	467985	6375564
58	Lisa	468963	6375769
59	Lisa	469958	6375867
60	Lisa	470955	6375826
61	Lisa	471937	6375637
62	Lisa	472908	6375402
63	Lisa	473822	6375000
64	Lisa	474690	6374505