




# 7th Licensing Round

## The area west of 6° 15' eastern longitude

-  Unlicenced acreage
-  Licenced down to the specified depth (meters below mean sea level)
-  Licenced acreage

